

1. *Previous Agriculture Use on Property*

The Property use had been agricultural from at least 1952 through the present day. Prior to 1972, it was a common practice to use environmentally persistent pesticides. Specifically, pesticides that included DDT, DDD, DDE and Toxaphene. Environmentally persistent pesticides, if previously used on the Property, may still be present. However, specific information regarding the previous use of such chemicals was not found. The possible presence of residual concentrations of environmentally persistent pesticides, is a recognized environmental condition. There are human and animal receptors in the area due to the unpaved condition of the Property. If the Property is intended for future development, sampling of the near surface soil to assess whether residual concentrations exceed State of California action levels is recommended in areas that were agricultural prior to 1972. The presence of pesticides in the soil may represent a health risk to tenants or occupants on the Property and the soil may require specialized handling and disposal. It is recommended that a grid be used to take representative samples where crops were grown on the Property. It is recommended that the samples be analyzed for pesticides using EPA Method 8081.

2. *Wetlands on the Property*

APEI screened the Property for the presence of suspect wetlands during the site reconnaissance and by reviewing the U.S. Department of the Interior, Fish and Wildlife Service, *National Wetlands Inventory* online map dated September 8, 2014 presented in Appendix A. This source indicated that there are two areas designated as wetlands on the Property. Near the center of the Property is an area designated as a Freshwater Pond. North of this is an area designated as a Freshwater Forested Shrub Wetland. Along the north Property border is a pond that has not been designated as a wetland but will require additional research to define its status. A wetland delineation was beyond the scope of this assessment. Based on the findings, APEI recommends that a comprehensive wetland determination and delineation be conducted on the Property prior to construction activities that may cause destruction or place fill material into known or suspected wetland areas.



3. *Groundwater Wells On The Property*


At least one groundwater well is located on the Property, near the water retention pond along the north Property border. A second well may also exist along the north Property border, south of the north adjacent scrap metal yard. Other wells may exist on the Property that were not identified during the Property reconnaissance. The presence of groundwater wells on the Property is not a recognized environmental condition, however, they must be properly decommissioned or protected if the Property is to be developed. The Riverside County Community Health Agency, Department of Environmental Health, Water Engineering Department in Indio, California (telephone 760-863-7000) have information on the locations of wells and specific requirements for the closure of wells and should be consulted if the Property is to be developed. No further investigation in regards to this condition is deemed necessary at this time.

4. *Possible Septic System or Cesspool On The Property*

Several structures appear to have once been developed along the north Property border, south of the north adjacent scrap metal yard. These appear to have been single family residences. A septic system or cesspool may have been associated with this former development and may still exist on the Property. However, since there have been no uses on the Property involving hazardous materials or petroleum products, it would not be a significant environmental concern. A septic system or cesspool on the Property is not considered a recognized environmental condition when used in association with a residential property. No further investigation in regards to this condition is deemed necessary at this time.

5. *Solid Waste Disposal On The Property*

There was evidence observed of debris, trash, empty cans, clothing, furniture, concrete, roofing, wood, cuttings, rubber tires, railroad ties, and other materials typical of illegal dumping noted throughout the Property. These materials were typically located in areas along the access roads. There were two other areas where more solid waste was identified including the former water retention pond near the center of the Property and the area south of the north adjacent scrap metal yard. The solid waste appeared to be innocuous household trash dumped illegally and there were no signs of disposed hazardous materials or petroleum products. Other than the recommendation that



these material be removed to help avert further dumping, no further investigation in regards to this condition is deemed necessary at this time.

6. *Suspect Asbestos Containing Materials On The Property*

Physical sampling of suspect Asbestos Containing Materials (ACMs) was not part of the scope of this project and only a very limited and cursory visual inspection was performed. The presence of asbestos or suspect asbestos does not represent a recognized environmental condition for the Property.

APEI noted a pile of roofing materials that had been dumped on the Property in the vicinity of the former water retention pond near the center o the Property. The suspect asbestos containing materials included asphalt roofing, roof tar, and roofing felt. It is recommended that these materials be tested for asbestos. If found to contain asbestos, an asbestos abatement contractor will be required to have this material removed from the Property.

The shed located near the paintball field has suspect asbestos containing roofing. It is recommended that if this shed will be demolished, the roofing materials be tested for asbestos prior to the disturbance of this material. If found to contain asbestos, an asbestos abatement contractor will be required to have this material removed from the shed prior to its demolition.

No above grade indications were observed that cement asbestos pipes (Transite pipe) were used on the Property. However, cement asbestos pipes are known to have been used for water distribution systems for crop irrigation. It is recommended that during excavation activities on the Property, if suspect cement asbestos pipes are identified, they be removed and disposed of by a licensed asbestos abatement contractor.

7.0 REFERENCES

Aerial Photographs, EDR Collection; 1953, 1959, 1978, 1989, 1996, 2002, 2005, 2006, 2009, 2010, and 2012.

California Statewide Radon Survey. 1990. California Department of Health Services.



California Department of Conservation. 2001. *Indio Quadrangle, Oil and Gas Fields in California*.

County of Riverside, Health Services Agency, Department of Environmental Health, Hazardous Materials Division, reviewed agency records, September 10, 2014.

EnviroStor website, Department of Toxic Substances Control, September 10, 2014.

Federal Emergency Management Agency (FEMA) Q3 Flood Insurance Rate Map, Riverside (panel number 06065C) dated 2003 and 2014.

GeoTracker website, State Water Resources Control Board, September 10, 2014.

Sanborn Fire Insurance Maps, The Sanborn Library, LLC; no coverage found for Project area.

The EDR Radius Map Report with GeoCheck, Environmental Data Resources, Inc., September 5, 2014.

The EDR-City Directory Abstract," Environmental Data Resources, Inc., September 18, 2014.

State of California, Department of Conservation, Division of Oil, Gas and Geothermal Resources. *Munger Map Book of California to Alaska Oil and Gas Fields*, 1991, 1999 and 2003. *Regional Wildcat Map*, 2001.


United States Geological Survey Topographic Maps, 1904, 1947, 1956, and 1972, 7.5-minute series, *Indio California Quadrangle*.

National Wetlands Inventory, Wetlands Mapper, U.S. Department of the Interior, Fish and Wildlife Service, September 8, 2014.

2013-14 Annual Review, Water Quality Report, Coachella Valley Water District, 2014.

Web Soil Survey, National Resources Conservation Service, December 18, 2003.

First Quarter Groundwater Monitoring Report and Request For No Further Action, Coachella Travel Center, Kleinfelder West, Inc., April 10, 2009.



First Quarter Groundwater Monitoring Report and Request For No Further Action, Coachella Travel Center, Kleinfelder West, Inc., April 10, 2009.

Fault Zone Map, State of California, California Division of Mines and Geology, July 1, 1974.

8.0 SIGNATURE OF ENVIRONMENTAL PROFESSIONALS

The undersigned certifies that the professional services have been performed, our findings obtained and our recommendations have been prepared in accordance with customary principles and practices in the field of environmental science and engineering. APEI has acted in good faith and has no relationship with sellers, buyers or agents of the Property. There have been no conflicts of interest involved in the drawing of conclusions, which have been based solely on materials reviewed and visual inspections performed by APEI. The undersigned declares that to the best of our professional knowledge and belief, we meet the definition of Environmental Professional as defined in 40 CFR 312 Section 312.10. We have the specific qualifications based on education, training, and experience to assess a property of the nature, history and setting of the Property. We have developed and performed the all appropriate inquiries in conformance with the standards and practices set forth in 40 CFR Part 312 with any exceptions noted in Section 2.2 - Limitations, Exceptions and Methodology of Assessment.

Prepared by:




Douglas B. Kochanowski, Biologist and Project Manager
CHMM (#9970), CAC (#99-2699)

Reviewed by:




Jeffrey B. Fleming
Regional Manager



**9.0 QUALIFICATIONS OF ENVIRONMENTAL PROFESSIONALS
PARTICIPATING IN THE PHASE I ESA**

Name: Douglas B. Kochanowski
Title: Biologist and Project Manager
Education: Degree(s)/Year/Specialization
B.S. San Diego State University/1988/Biology
Active Registrations: Senior Level Certified Hazardous Materials
Manager (CHMM)
Certification Number: 9970
Secretary on Board of Directors for So CAL
ACHMM
Member of the American Indoor
Air Quality Council
Certifications: California Certified Asbestos Consultant (CAC)
Certification Number: 99-2699
Certified AHERA Asbestos Inspector
Certified AHERA Asbestos Management Planner
Certified AHERA Asbestos Designer
Certified AHERA Supervisor
OSHA HAZWOPR 1910.120/Site Supervisor
Certified Radiation Worker
Confined Space Entry Trained
Years in Environmental Practice: 24

Name: Jeffrey B. Fleming
Title: Regional Manager
Education: Degree(s)/Year/Specialization
University of Washington, B.S./1988/Physics
San Diego State University, M.A./1990/Physical Geography
Certifications: AHERA Accredited Building Inspector
Certification Number: #298BIR3867
Years in Environmental Practice: 23



10.0 LIST OF APPENDIX SECTIONS

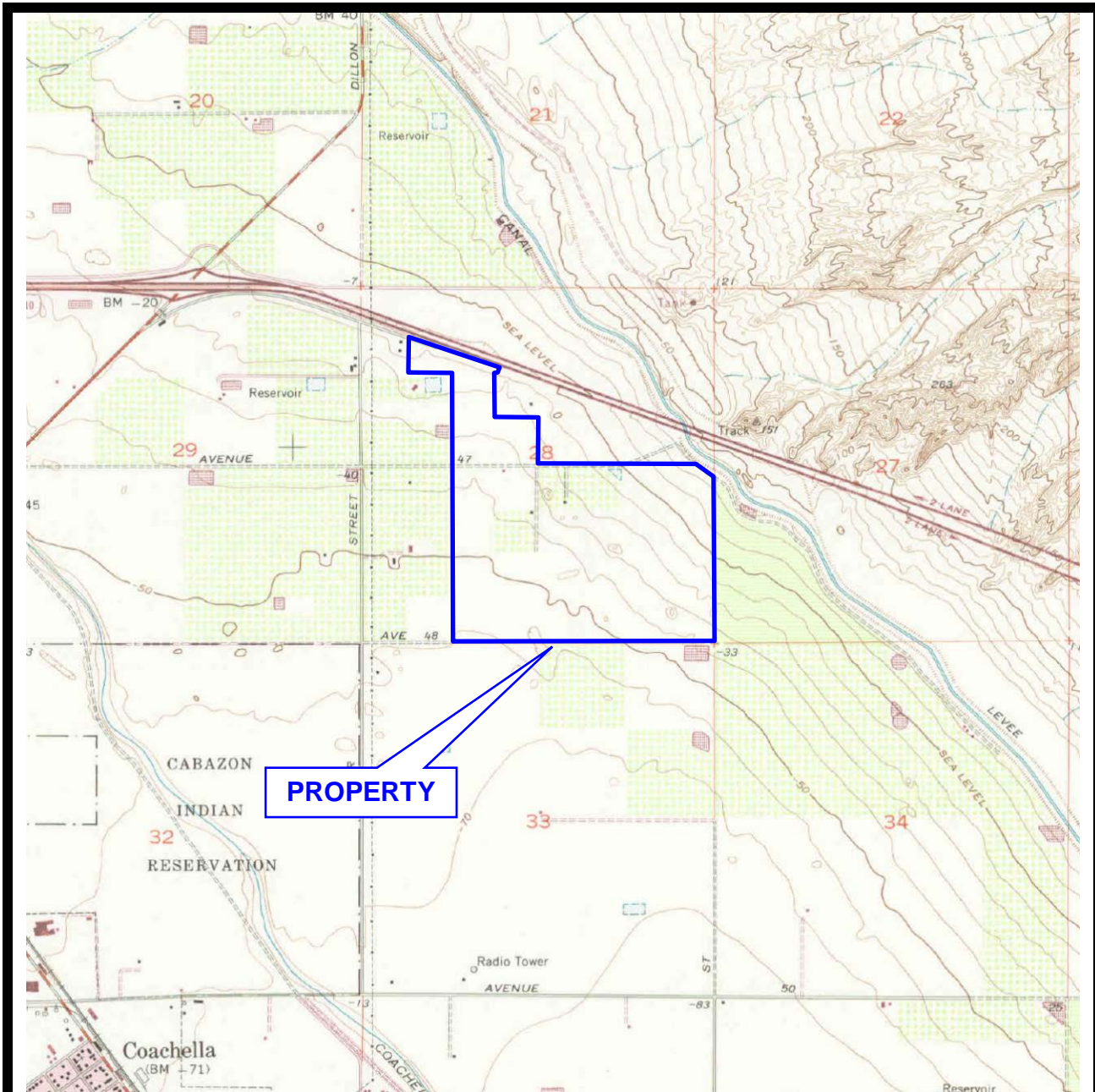
APPENDIX A	Maps, Figures, Additional Information & Documentation
APPENDIX B	Site Photographs
APPENDIX C	Aerial Photographs
APPENDIX D	Historical Topographic Maps
APPENDIX E	City Directory Research
APPENDIX F	Certifications
APPENDIX G	Radius Profile Report
APPENDIX H	Questionnaires



APPENDIX A

Maps, Figures, Additional Information & Documentation

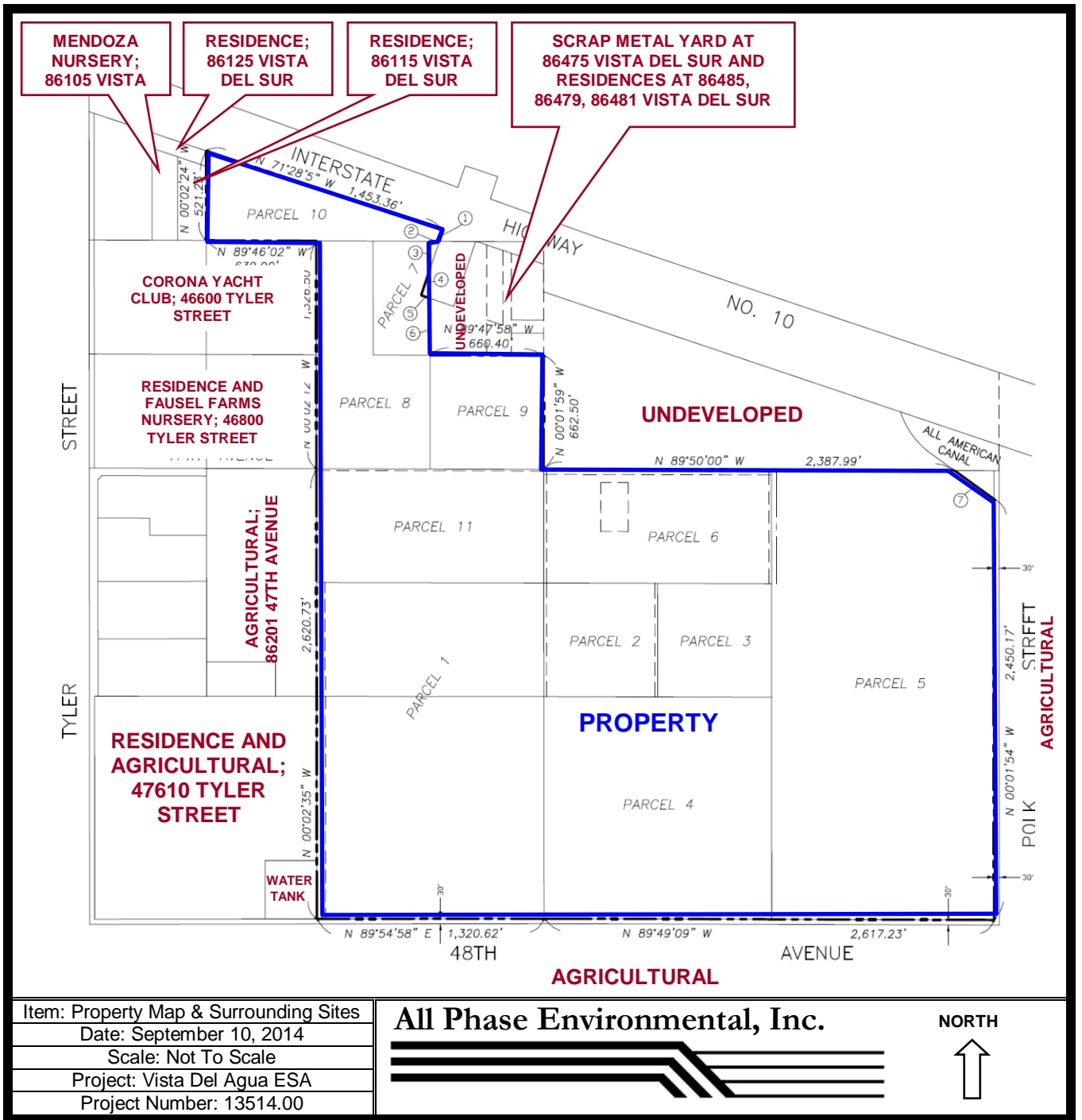




Item: Indio Topographic Map
Date: 1972
Scale: 1:24,000
Project: Vista Del Agua ESA
Project Number: 13514.00

All Phase Environmental, Inc.

NORTH



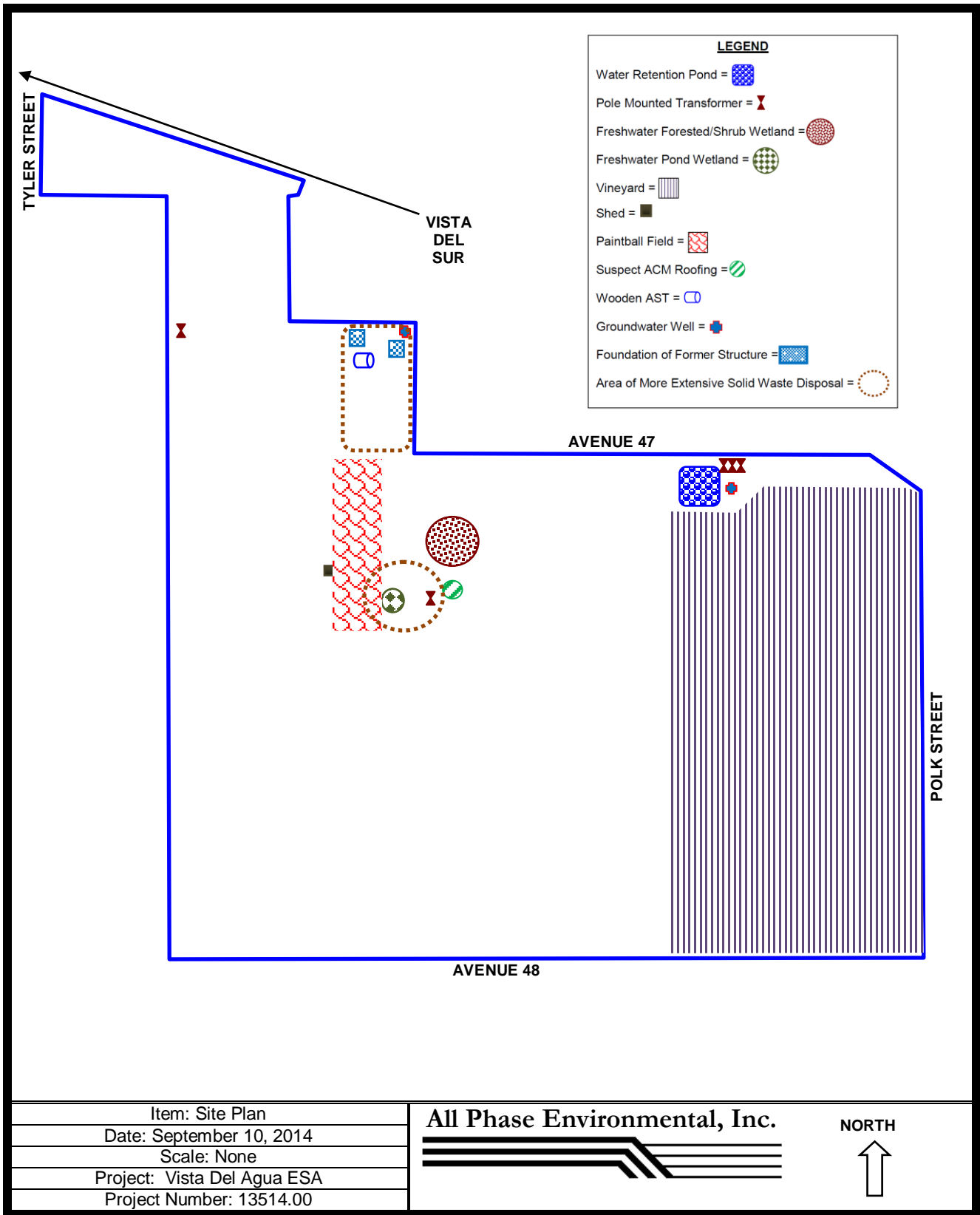
Item: Property Map & Surrounding Sites
Date: September 10, 2014
Scale: Not To Scale
Project: Vista Del Agua ESA
Project Number: 13514.00

All Phase Environmental, Inc.



NORTH





Item: Site Plan
Date: September 10, 2014
Scale: None
Project: Vista Del Agua ESA
Project Number: 13514.00

All Phase Environmental, Inc.

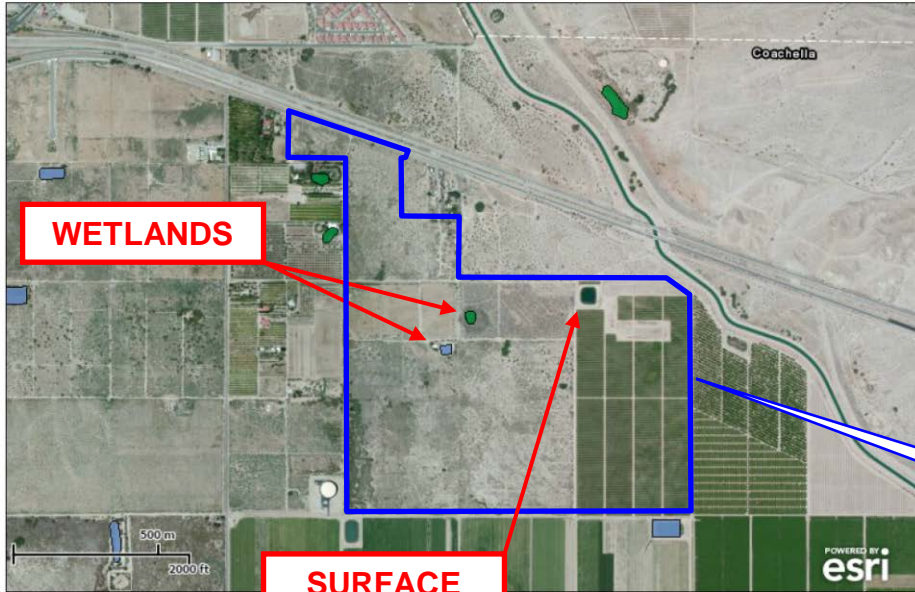




U.S. Fish and Wildlife Service
National Wetlands Inventory

WETLANDS

Sep 8, 2014



Wetlands

- Freshwater Emergent
- Freshwater Forested/Shrub
- Estuarine and Marine Deepwater
- Estuarine and Marine
- Freshwater Pond
- Lake
- Riverine
- Other

Riparian

- Herbaceous
- Forested/Shrub

Riparian Status

- Digital Data

**PROPERTY
BORDER**

WETLANDS

**SURFACE
WATER**

User Remarks:

WETLANDS

This map is for general reference only. The US Fish and Wildlife Service is not responsible for the accuracy or currentness of the base data shown on this map. All wetlands related data should be used in accordance with the layer metadata found on the Wetlands Mapper web site.

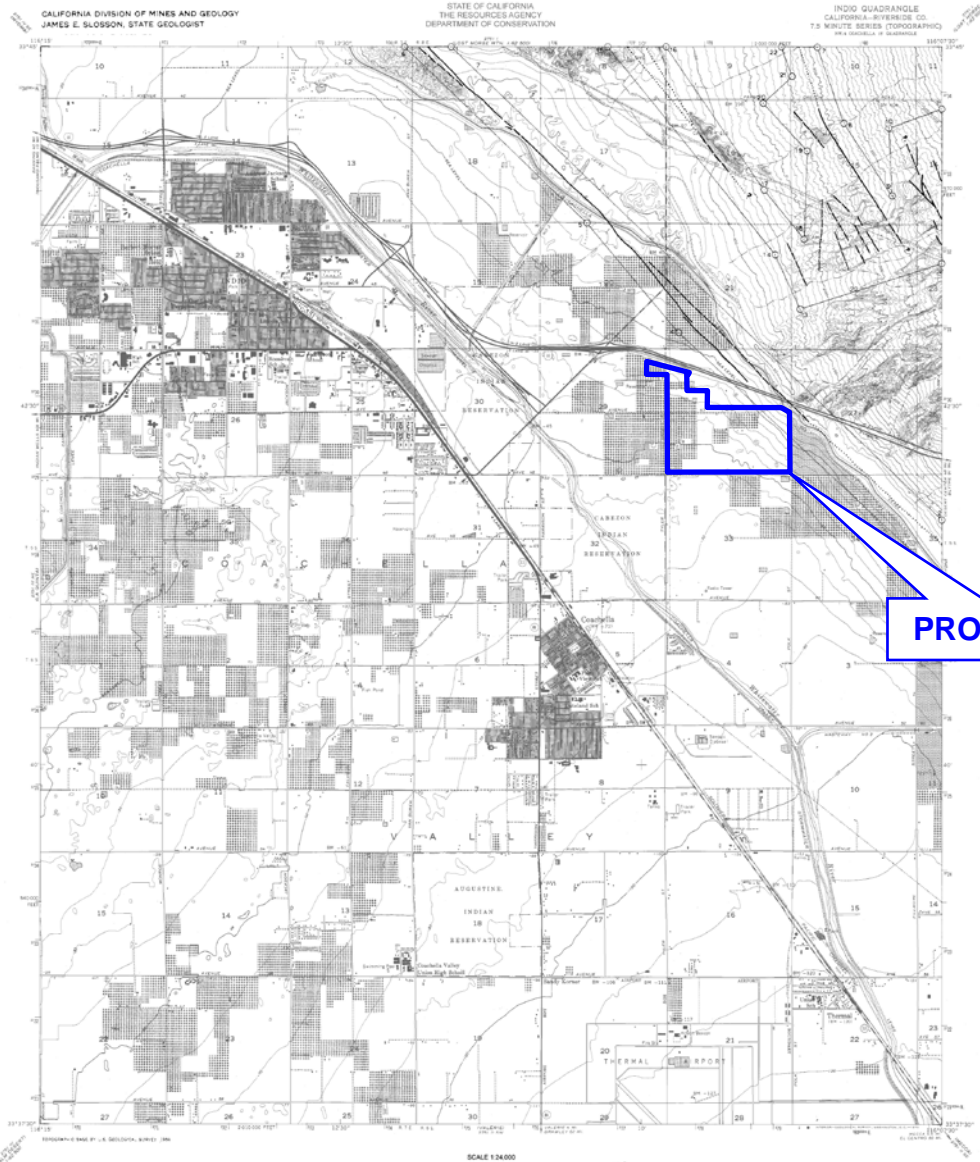
Item: National Wetlands Inventory
Date: September 8, 2014
Source: U.S. Department of the Interior, Fish and Wildlife Service
Project: Vista Del Agua ESA
Project Number: 13514.00

All Phase Environmental, Inc.



NORTH





PROPERTY


MAP EXPLANATION

Potentially Active Faults
 Faults considered to have been active during Quaternary time: solid line where accurately located; long dash where approximately located; short dash where inferred; dotted where conjectured; (T) indicates additional uncertainty. Evidence of historical effect indicated by year of earthquake associated event or C for displacement caused by creep or possible creep.

Aerial Photo Measurements (not field checked): based on youthful geomorphic and other features believed to be the results of Quaternary faulting.

Special Studies Zone Boundaries
 These are delineated as straight-line segments that connect consecutively numbered turning points so as to define one or more special studies zone segments.

Seaward projection of zone boundary.



STATE OF CALIFORNIA
SPECIAL STUDIES ZONES
 Delineated in compliance with Chapter 7.5, Division 2 of the California Public Resources Code

INDIO QUADRANGLE

OFFICIAL MAP

Effective: July 1, 1974

James E. Slosson State Geologist

IMPORTANT - PLEASE NOTE

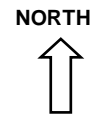
- 1) This map may not show all potentially active faults, either within the special studies zones or outside their boundaries.
- 2) Faults shown are the basis for establishing the boundaries of the special studies zones.
- 3) The identification of these potentially active faults and the location of such fault traces are based on the best available data. Traces have been drawn as accurately as possible at this map scale; however, the quality of data used is highly varied. The faults shown have not been field checked during this map compilation.
- 4) Fault information on this map is not sufficient to serve as a substitute for information developed by the special studies that may be required under Chapter 7.5, Division 2, Section 2623 of the California Public Resources Code.

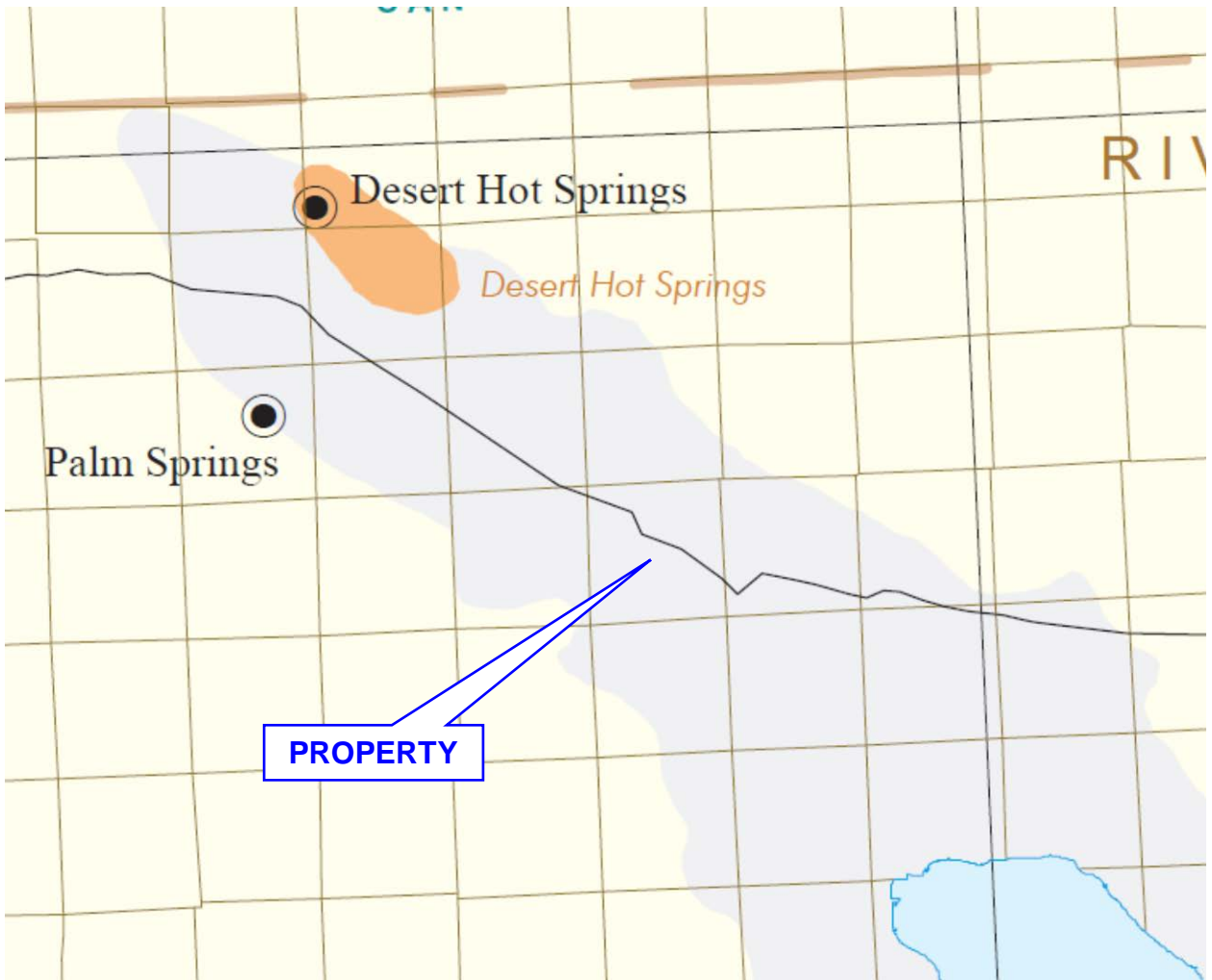
REFERENCES USED TO COMPLETE FAULT DATA
 1955 Quadrangle

FIGURE 7.5-1000 Map showing potential active faults along the San Andreas and related faults in central California and the Indio and U.S. Geological Survey, 1974. The State of California, Department of Conservation, Division of Mines and Geology, 1974. Prepared by: 1974. Design of the enclosed section of the Indio and U.S. Geological Survey, California University of California at Los Angeles, 1974.

Item: Fault Zone Map
Date: July 1, 1974
Source: State of California, California Division of Mines and Geology
Project: Vista Del Agua ESA
Project Number: 13514.00

All Phase Environmental, Inc.





LEGEND

-  Oil field
-  Gas field
-  Geothermal field
-  Sedimentary basin with oil, gas, or geothermal production

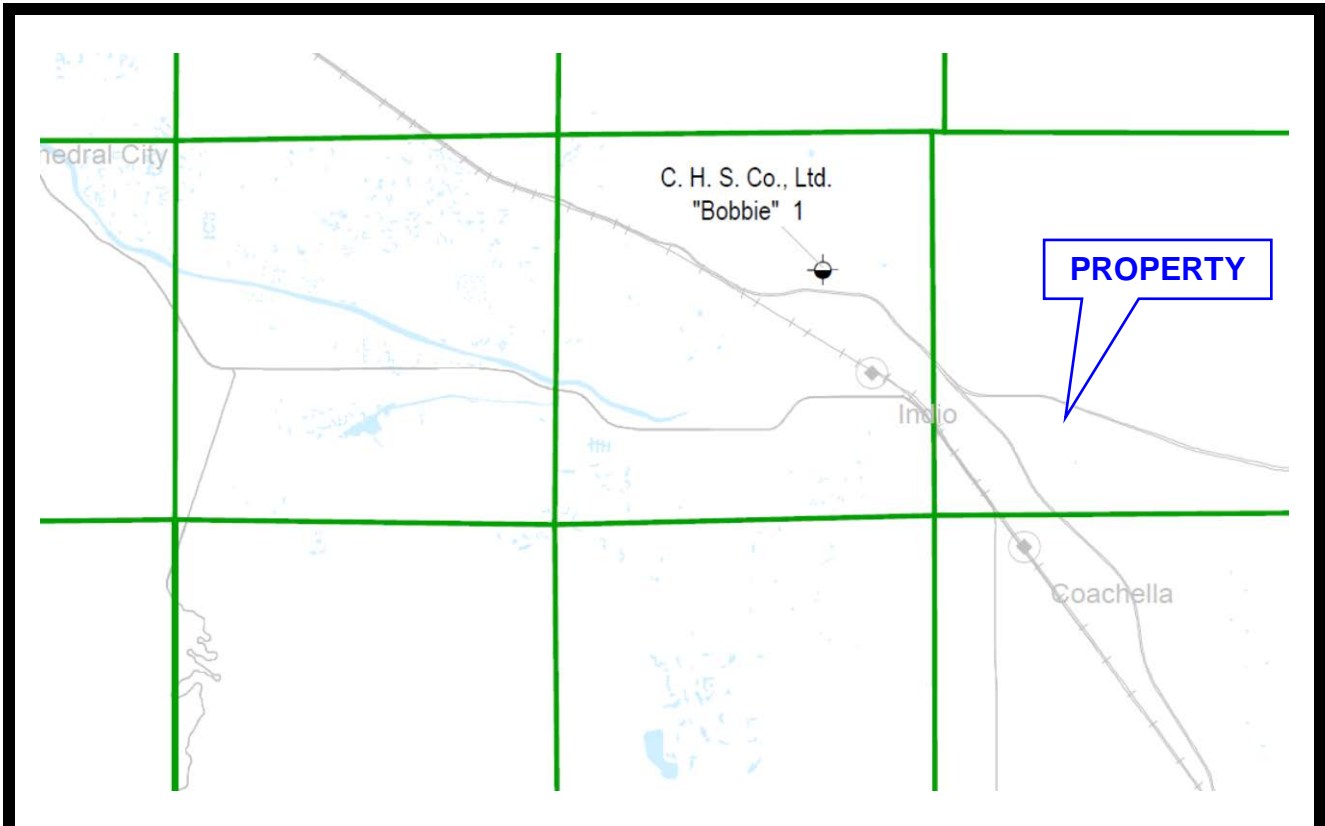
Item: Oil and Gas Fields
Date: 2001
Source: Department of Conservation, Indio Quadrangle, Oil and Gas fields
Project: Vista Del Agua ESA
Project Number: 13514.00

All Phase Environmental, Inc.



NORTH





Item: Munger Map Book of California to Alaska
Oil and Gas Fields

Date: 1991, 1999 and 2003

Source: State of California, Department of
Conservation, Division of Oil, Gas and
Geothermal Resources

Project: Vista Del Agua ESA

Project Number: 13514.00

All Phase Environmental, Inc.



NORTH



APPENDIX B
Site Photographs

VISTA DEL AGUA ESA, SITE PHOTOGRAPHS



PROPERTY, LOOKING NORTHEAST FROM THE SOUTHWEST PROPERTY CORNER



PROPERTY, LOOKING SOUTHWEST FROM THE NORTHEAST PROPERTY CORNER



PROPERTY, LOOKING SOUTHEAST FROM THE NORTHWEST PROPERTY CORNER



AN AREA OF SOLID WASTE DISPOSAL ALONG THE SOUTH PROPERTY BORDER, LOOKING NORTH, TYPICAL IN MULTIPLE AREAS ON THE PROPERTY



GROUNDWATER WELL, ASTS, AND TOTE EAST OF WATER RETENTION POND, LOOKING SOUTHWEST



WATER RETENTION POND ALONG THE NORTH PROPERTY BORDER, LOOKING NORTHEAST



UTILITY ACCESS PIPES FOR WATER AND SEWER, BY THE WATER RETENTION POND, LOOKING WEST, TYPICAL OF MANY THROUGHOUT THE PROPERTY



POLE MOUNTED TRANSFORMERS NEAR THE WATER RETENTION POND, TYPICAL OF THREE ON THE PROPERTY

VISTA DEL AGUA ESA, SITE PHOTOGRAPHS



TIRE DISPOSAL NEAR THE CENTER OF THE PROPERTY, LOOKING SOUTH



ASPHALT ROOFING, ROOF FELT, AND ROOF TAR DUMPED NEAR THE CENTER OF THE PROPERTY



AREA NEAR THE CENTER OF THE PROPERTY DESIGNATED AS A FRESHWATER POND WETLAND, LOOKING SOUTHWEST



PAINTBALL FIELD NEAR THE CENTER OF THE PROPERTY, LOOKING NORTHWEST



SHED NEAR THE CENTER OF THE PROPERTY, LOOKING WEST



REMNANTS OF ONE OF THE FOUNDATIONS OF A FORMER STRUCTURE ON THE PROPERTY, ALONG THE NORTH PROPERTY BORDER, LOOKING SOUTH



POSSIBLE GROUNDWATER WELL ALONG NORTH PROPERTY BORDER



WOODEN AST NEAR THE NORTH PROPERTY BORDER, LOOKING SOUTHEAST

VISTA DEL AGUA ESA, SITE PHOTOGRAPHS



INTERIOR OF THE WOODEN AST NEAR THE NORTH PROPERTY BORDER



NORTH PROPERTY BORDER, LOOKING SOUTHEAST FROM THE NORTHWEST PROPERTY CORNER



NORTH PROPERTY BORDER, LOOKING WEST FROM NEAR THE SCRAP METAL YARD



NORTH PROPERTY BORDER, LOOKING WEST FROM THE NORTHEAST PROPERTY CORNER



SOUTH PROPERTY BORDER, LOOKING EAST FROM THE SOUTHWEST PROPERTY CORNER



SOUTH PROPERTY BORDER, LOOKING WEST FROM THE SOUTHEAST PROPERTY CORNER



EAST PROPERTY BORDER LOOKING NORTH FROM THE SOUTHEAST PROPERTY CORNER



EAST PROPERTY BORDER LOOKING SOUTH FROM THE NORTHEAST PROPERTY CORNER

VISTA DEL AGUA ESA, SITE PHOTOGRAPHS



WEST PROPERTY BORDER LOOKING SOUTH FROM THE NORTHWEST PROPERTY CORNER



WEST PROPERTY BORDER LOOKING NORTH FROM THE SOUTHWEST PROPERTY CORNER




WEST PROPERTY BORDER LOOKING SOUTH FROM NEAR THE CORONA YACHT CLUB, LOOKING SOUTH



NORTH ADJACENT SITES, LOOKING NORTHEAST FROM THE NORTHWEST PROPERTY CORNER



EMPTY ASTS ON THE NORTH ADJACENT SCRAP METAL YARD, LOOKING NORTHEAST



SCRAP METAL YARD ADJACENT TO THE NORTH, LOOKING NORTH



COACHELLA CHANNEL ADJACENT TO THE NORTH OF THE NORTHEAST PROPERTY CORNER, LOOKING NORTH



SOUTH ADJACENT SITES LOOKING SOUTHEAST FROM THE SOUTHWEST PROPERTY CORNER

VISTA DEL AGUA ESA, SITE PHOTOGRAPHS



**SOUTH ADJACENT SITE LOOKING SW
FROM THE SE PROPERTY CORNER**



**EAST ADJACENT SITE LOOKING NE
FROM THE SE PROPERTY CORNER**



**WEST ADJACENT SITE LOOKING SW
FROM THE NW PROPERTY CORNER**



**WEST ADJACENT CORONA YACHT CLUB,
LOOKING WEST FROM THE PROPERTY**

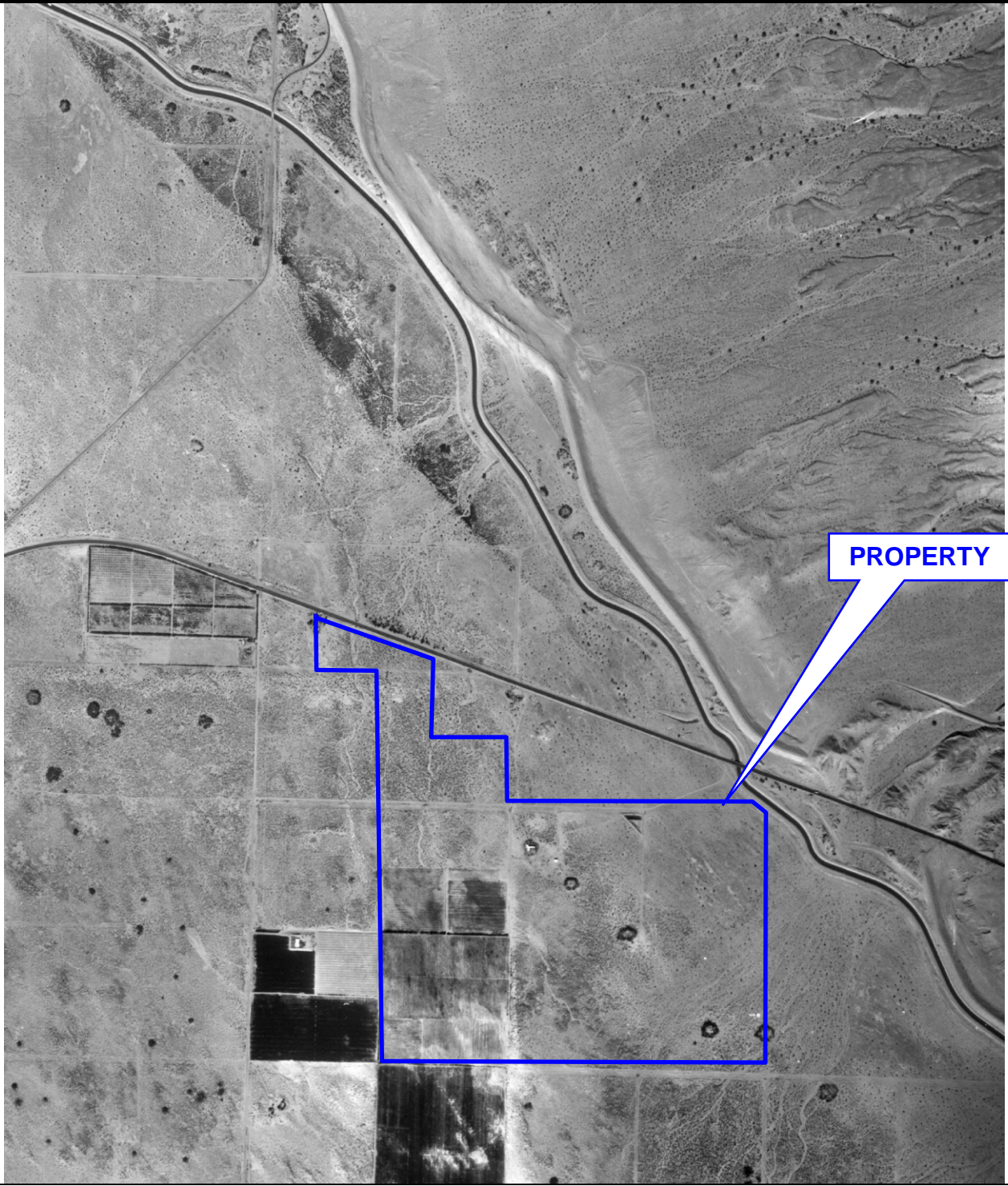


**WEST ADJACENT WATER TOWER, LOOKING
NW FROM THE SW PROPERTY CORNER**



**WEST ADJACENT NURSERY, LOOKING
NW FROM NEAR THE CENTER OF THE
WEST PROPERTY BORDER**

APPENDIX C
Aerial Photographs



PROPERTY

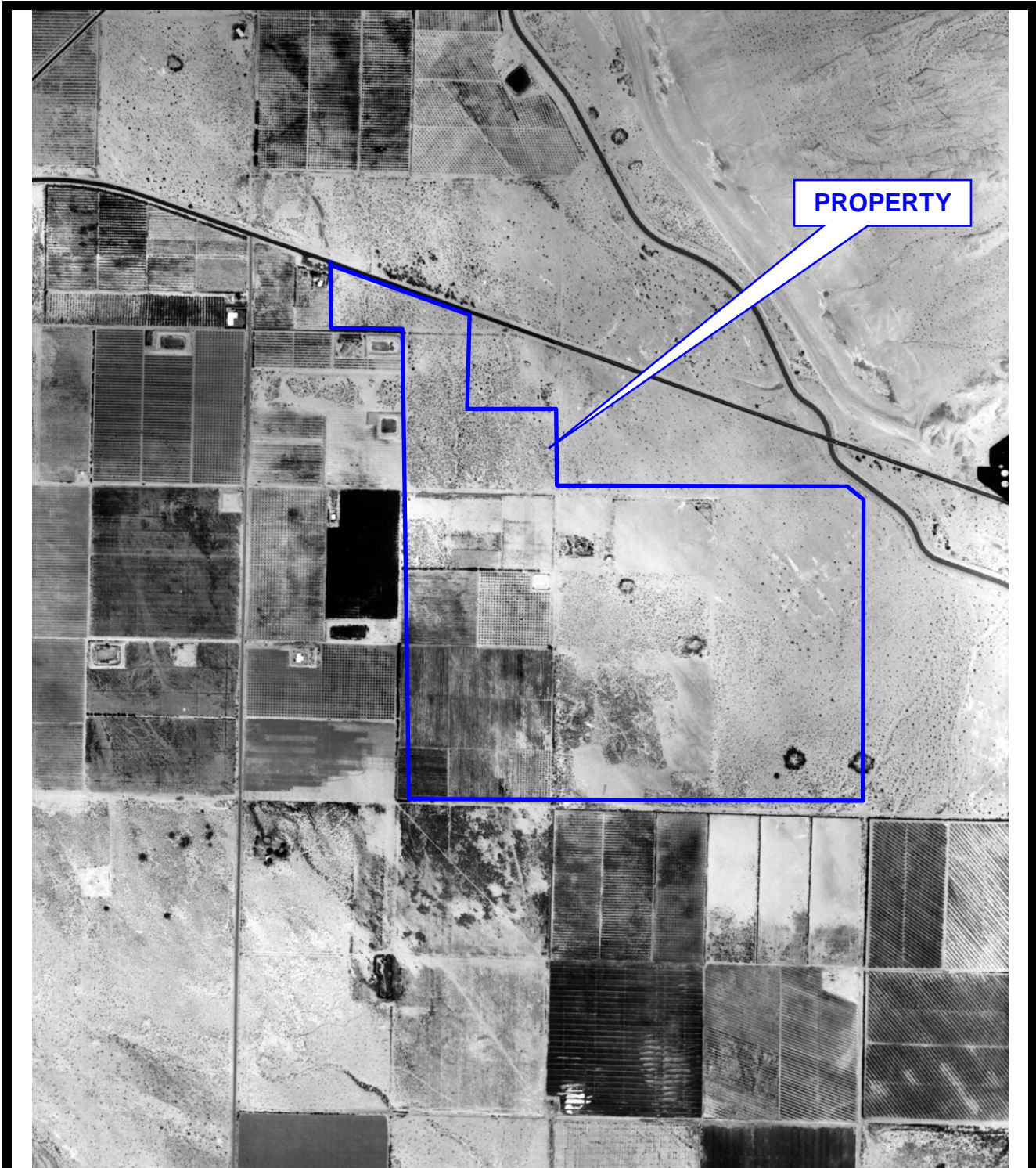
Item: Aerial Photograph
Date: 1953
Scale: None
Project: Vista Del Agua ESA
Project Number: 13514.00

All Phase Environmental, Inc.



NORTH





PROPERTY

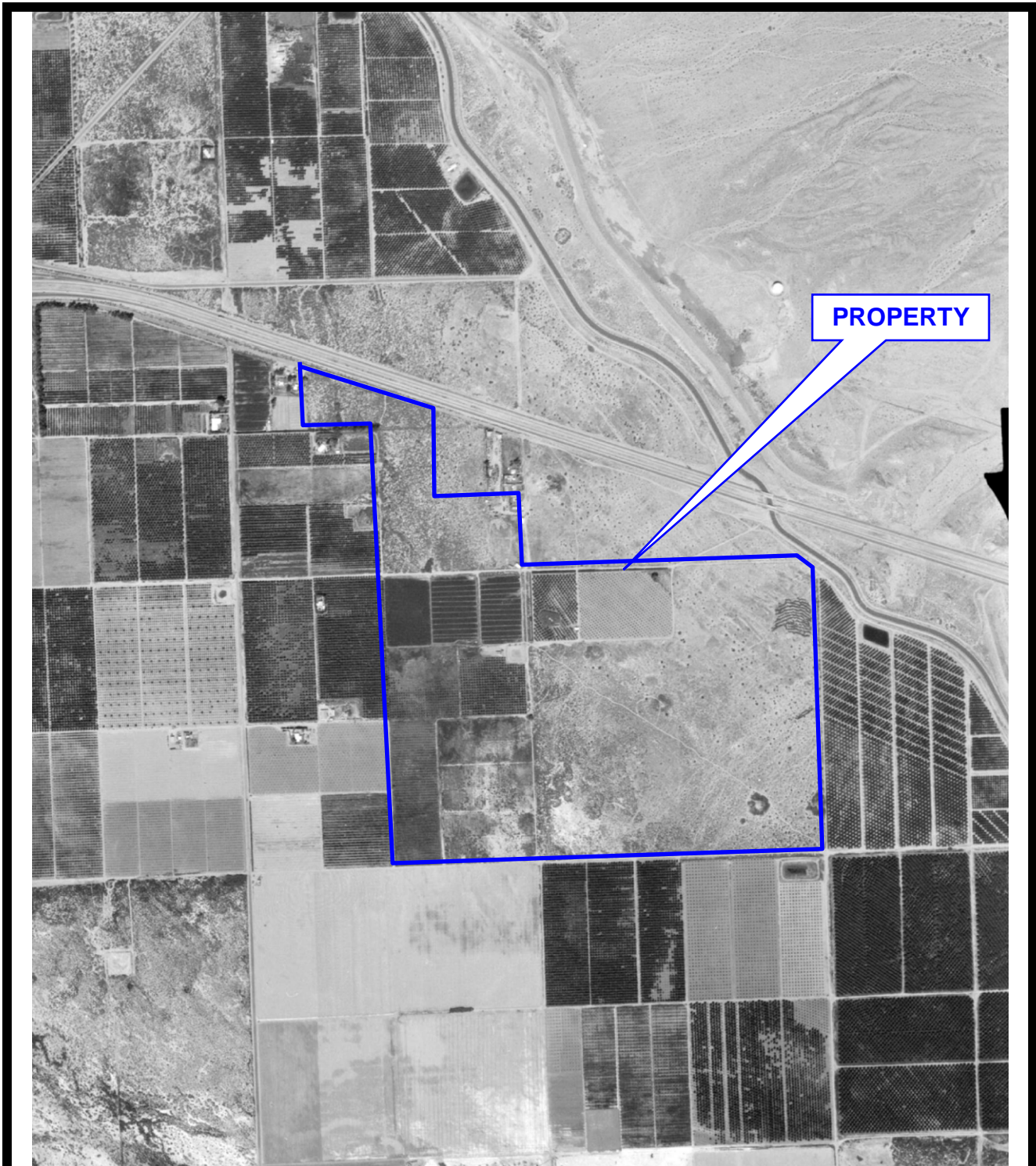
Item: Aerial Photograph
Date: 1959
Scale: None
Project: Vista Del Agua ESA
Project Number: 13514.00

All Phase Environmental, Inc.



NORTH





PROPERTY

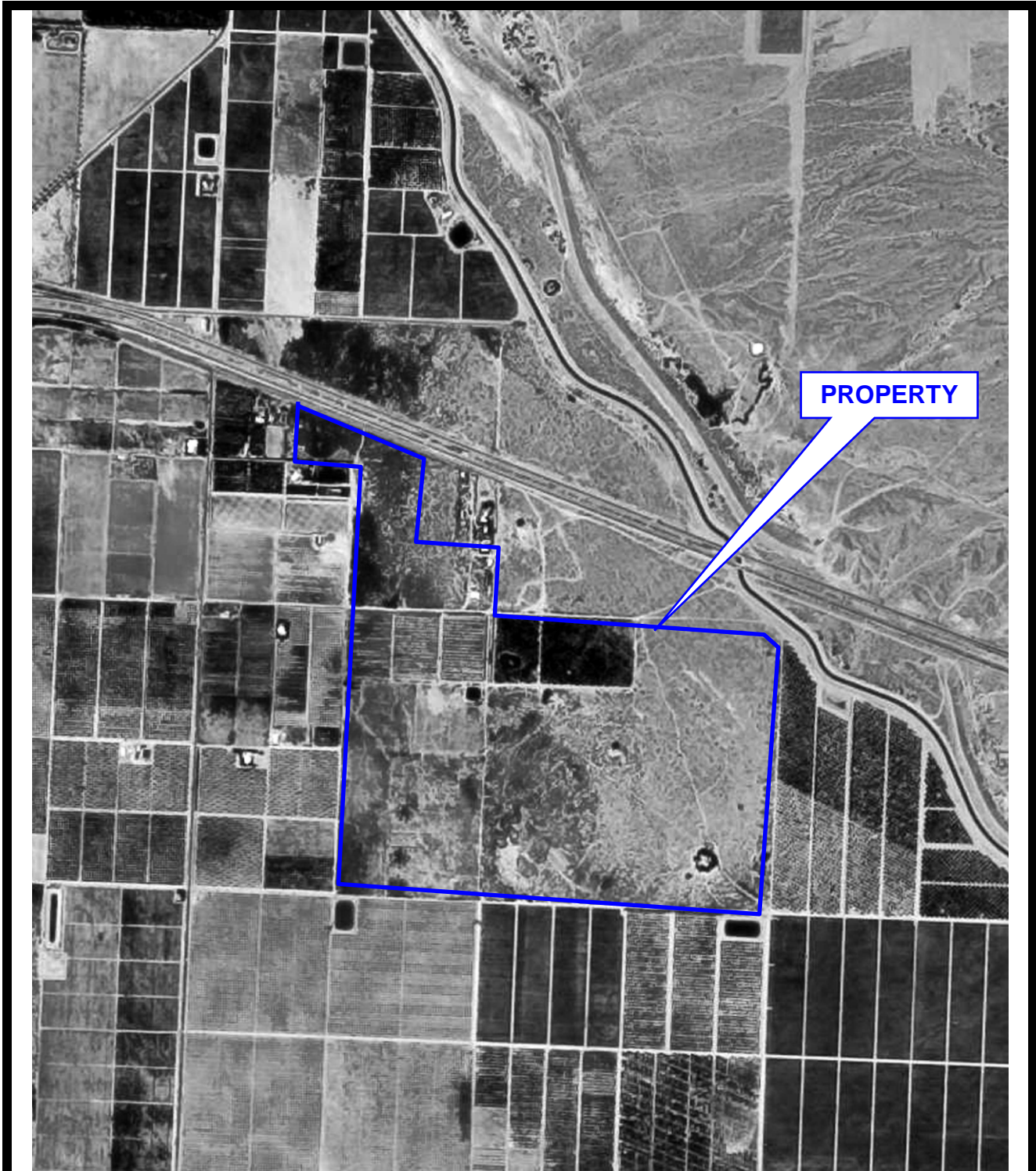
Item: Aerial Photograph
Date: 1978
Scale: None
Project: Vista Del Agua ESA
Project Number: 13514.00

All Phase Environmental, Inc.



NORTH





PROPERTY


Item: Aerial Photograph
Date: 1989
Scale: None
Project: Vista Del Agua ESA
Project Number: 13514.00

All Phase Environmental, Inc.



NORTH





PROPERTY

Item: Aerial Photograph
Date: 1996
Scale: None
Project: Vista Del Agua ESA
Project Number: 13514.00

All Phase Environmental, Inc.



NORTH






Item: Aerial Photograph
Date: 2002
Scale: None
Project: Vista Del Agua ESA
Project Number: 13514.00

All Phase Environmental, Inc.



NORTH





Item: Aerial Photograph
Date: 2002
Scale: None
Project: Vista Del Agua ESA
Project Number: 13514.00

All Phase Environmental, Inc.



NORTH





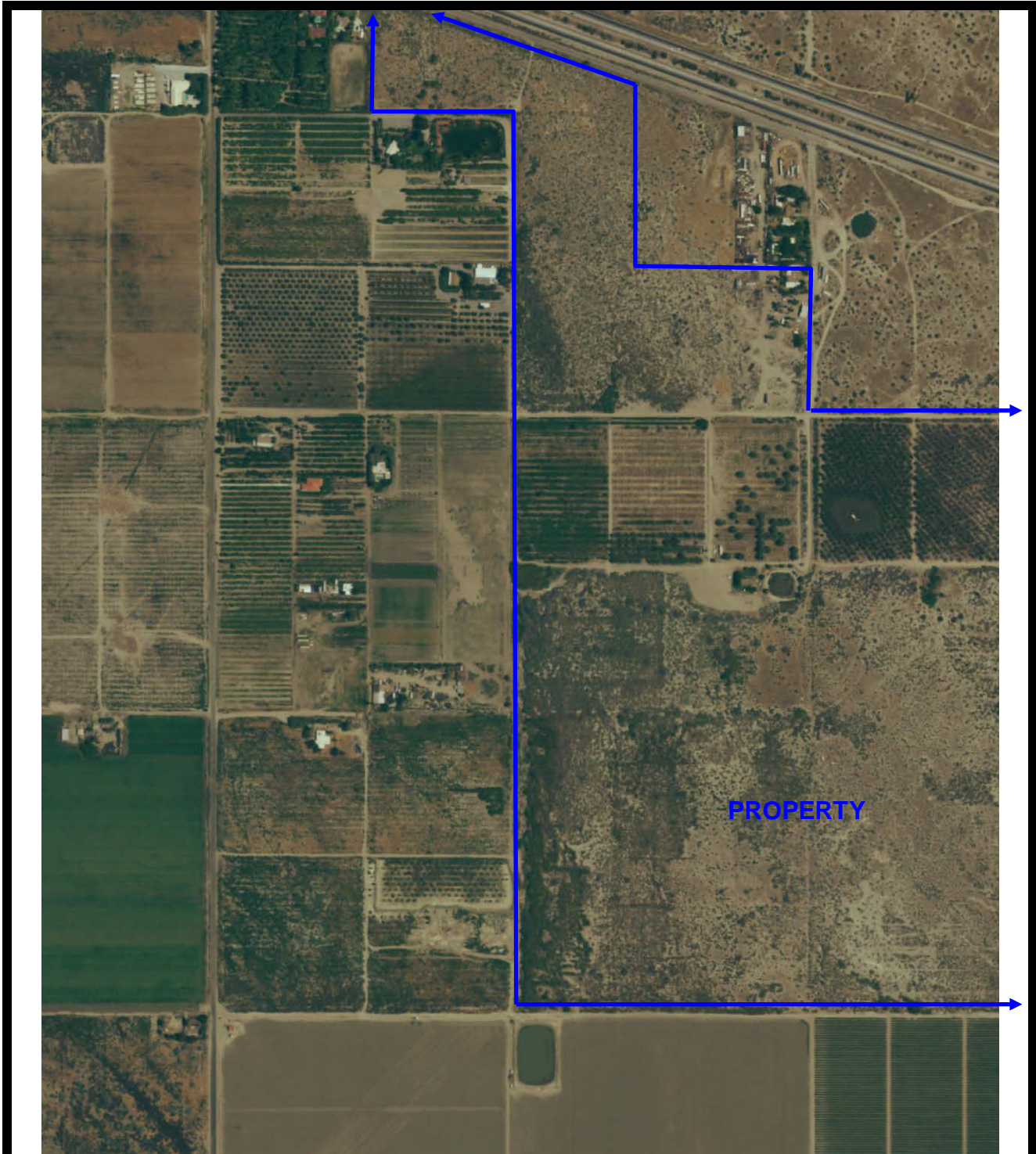
Item: Aerial Photograph
Date: 2002
Scale: None
Project: Vista Del Agua ESA
Project Number: 13514.00

All Phase Environmental, Inc.



NORTH






Item: Aerial Photograph
Date: 2005
Scale: None
Project: Vista Del Agua ESA
Project Number: 13514.00

All Phase Environmental, Inc.



NORTH





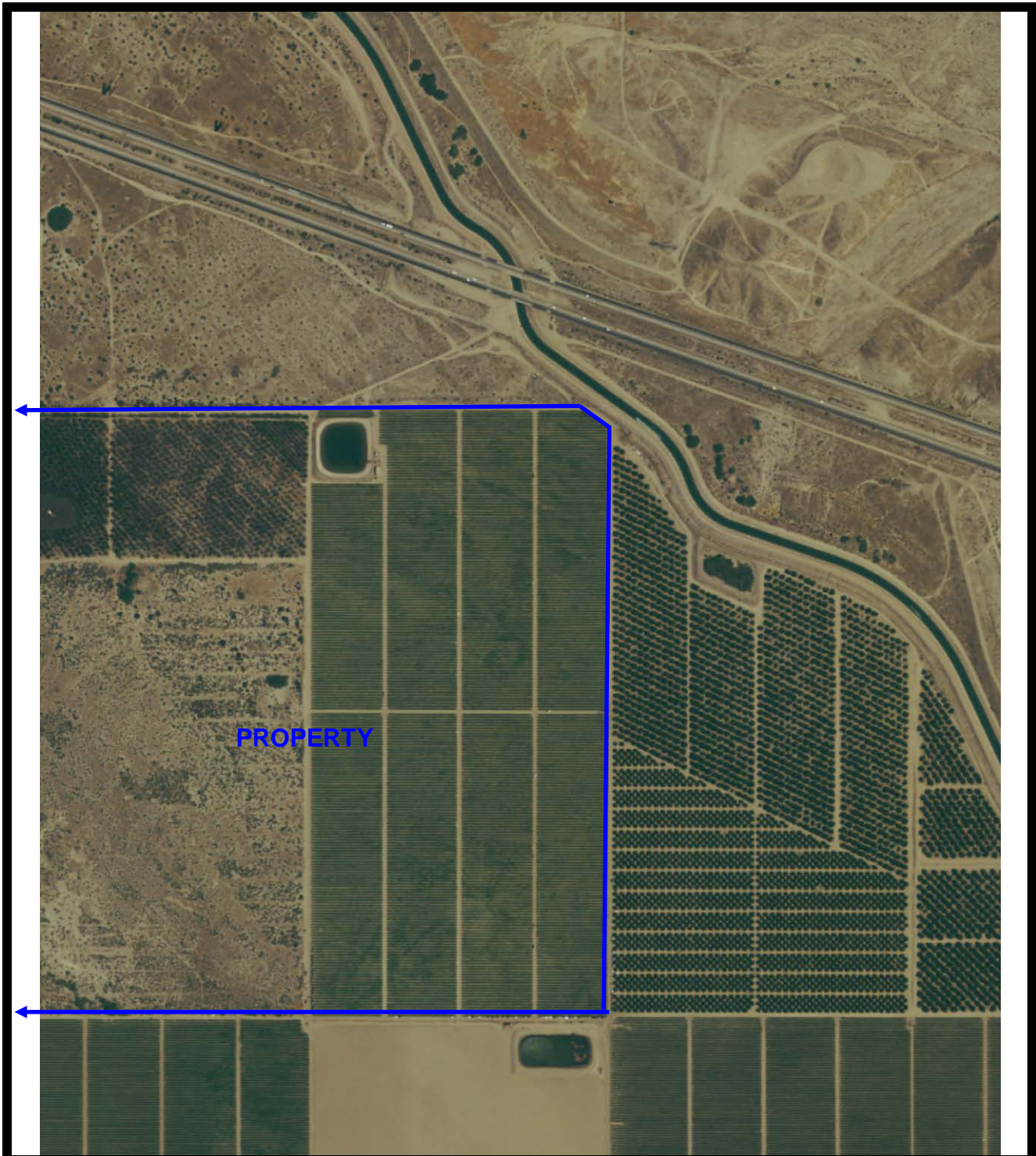
Item: Aerial Photograph
Date: 2005
Scale: None
Project: Vista Del Agua ESA
Project Number: 13514.00

All Phase Environmental, Inc.



NORTH





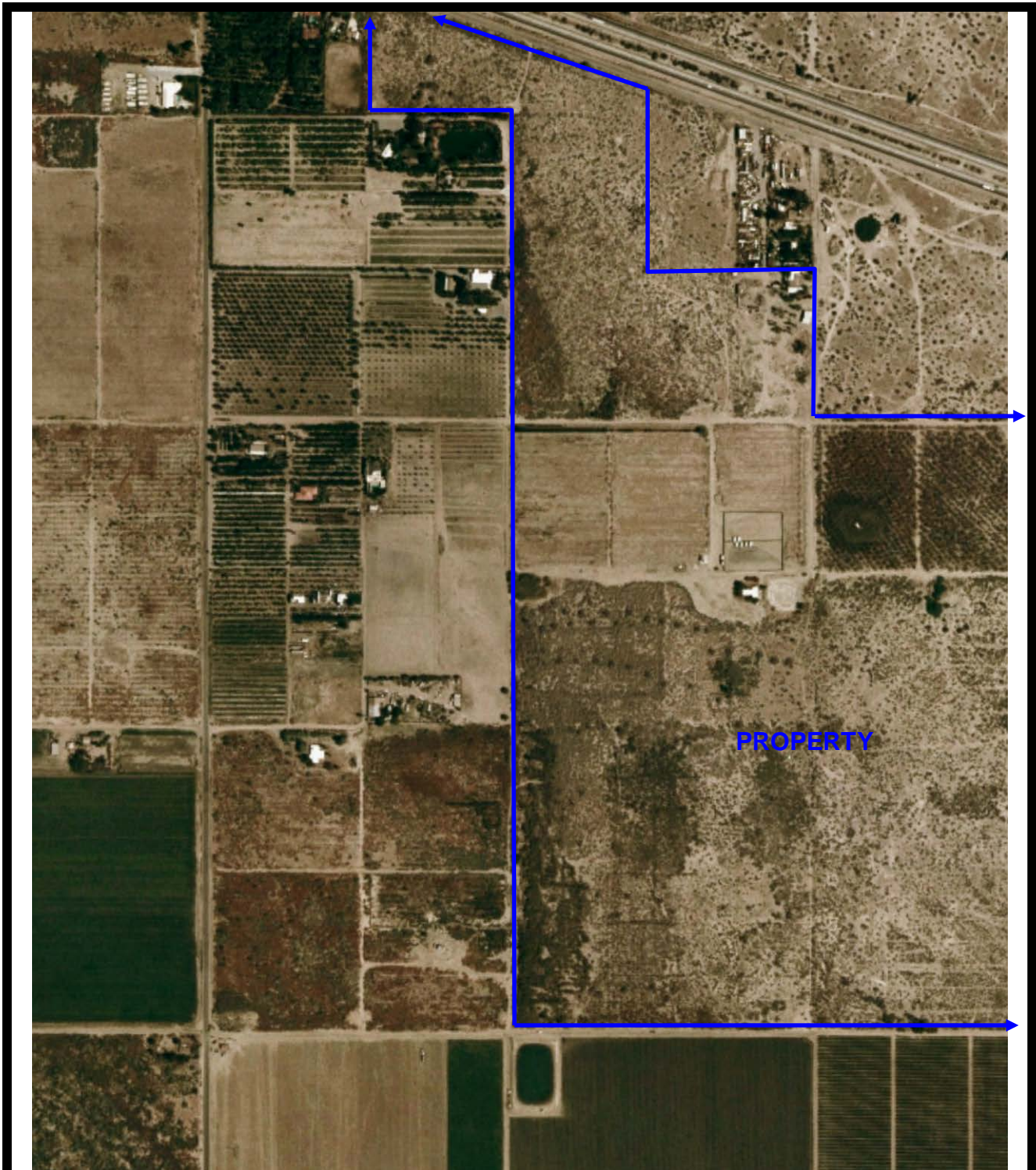
Item: Aerial Photograph
Date: 2005
Scale: None
Project: Vista Del Agua ESA
Project Number: 13514.00

All Phase Environmental, Inc.



NORTH






Item: Aerial Photograph
Date: 2006
Scale: None
Project: Vista Del Agua ESA
Project Number: 13514.00

All Phase Environmental, Inc.



NORTH





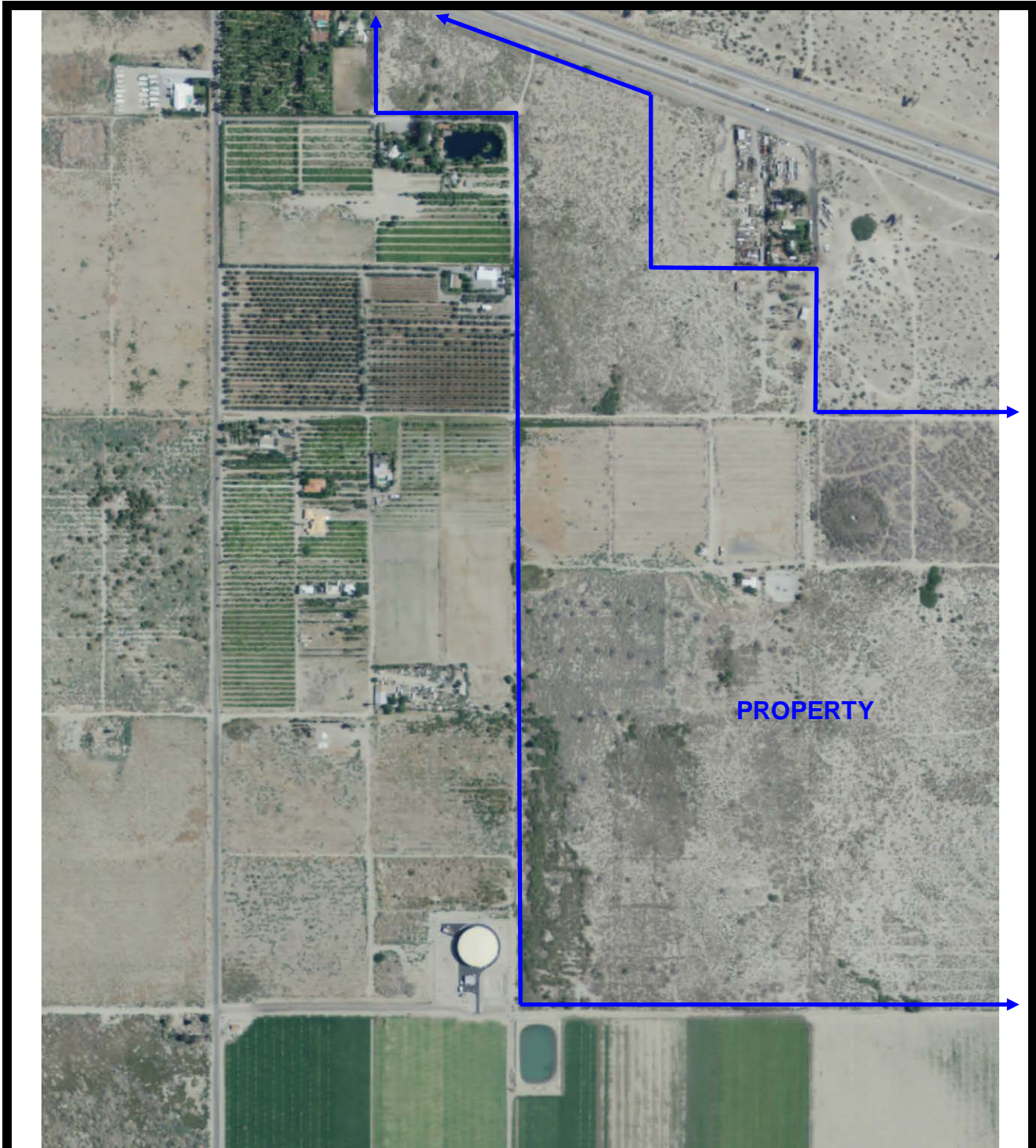
Item: Aerial Photograph
Date: 2006
Scale: None
Project: Vista Del Agua ESA
Project Number: 13514.00

All Phase Environmental, Inc.



NORTH






Item: Aerial Photograph
Date: 2009
Scale: None
Project: Vista Del Agua ESA
Project Number: 13514.00

All Phase Environmental, Inc.






Item: Aerial Photograph
Date: 2009
Scale: None
Project: Vista Del Agua ESA
Project Number: 13514.00

All Phase Environmental, Inc.



NORTH





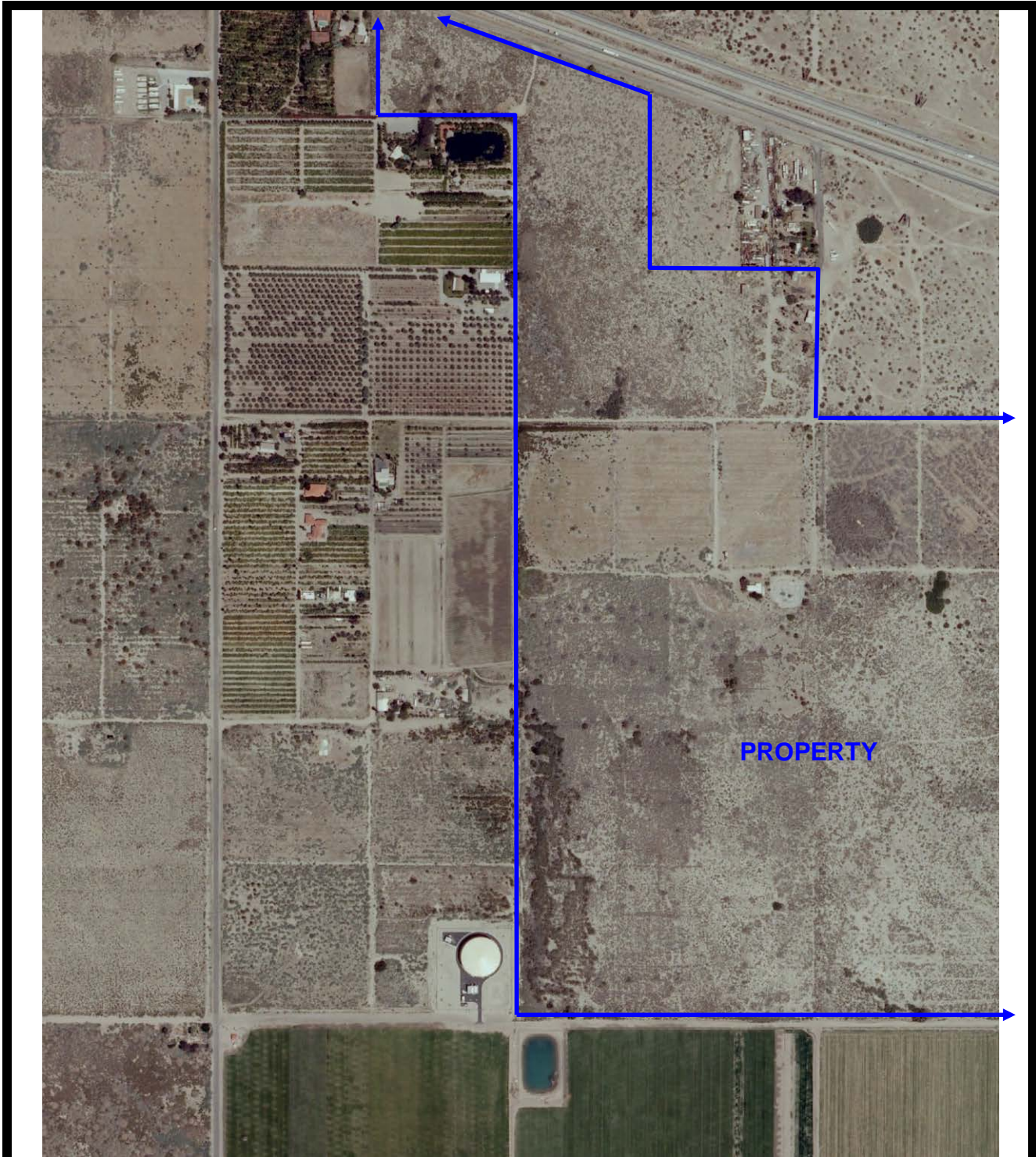
Item: Aerial Photograph
Date: 2009
Scale: None
Project: Vista Del Agua ESA
Project Number: 13514.00

All Phase Environmental, Inc.



NORTH





Item: Aerial Photograph
Date: 2010
Scale: None
Project: Vista Del Agua ESA
Project Number: 13514.00

All Phase Environmental, Inc.



NORTH






Item: Aerial Photograph
Date: 2010
Scale: None
Project: Vista Del Agua ESA
Project Number: 13514.00

All Phase Environmental, Inc.



NORTH





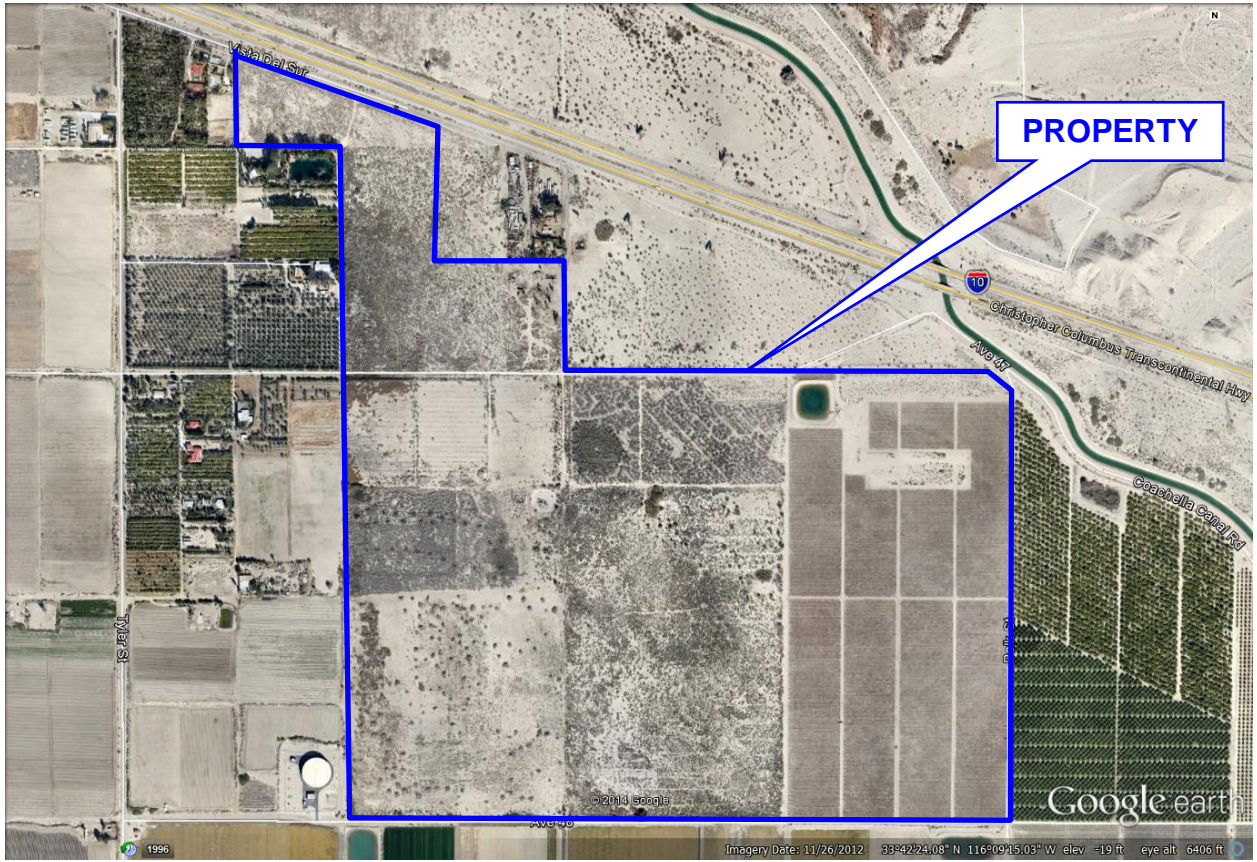
Item: Aerial Photograph
Date: 2010
Scale: None
Project: Vista Del Agua ESA
Project Number: 13514.00

All Phase Environmental, Inc.



NORTH





Aerial Photograph, Courtesy of
Google Earth
Date: 2012
Scale: None
Project: Vista Del Agua ESA
Project Number: 13514.00

All Phase Environmental, Inc.



NORTH



APPENDIX D
Historical Topographical Maps



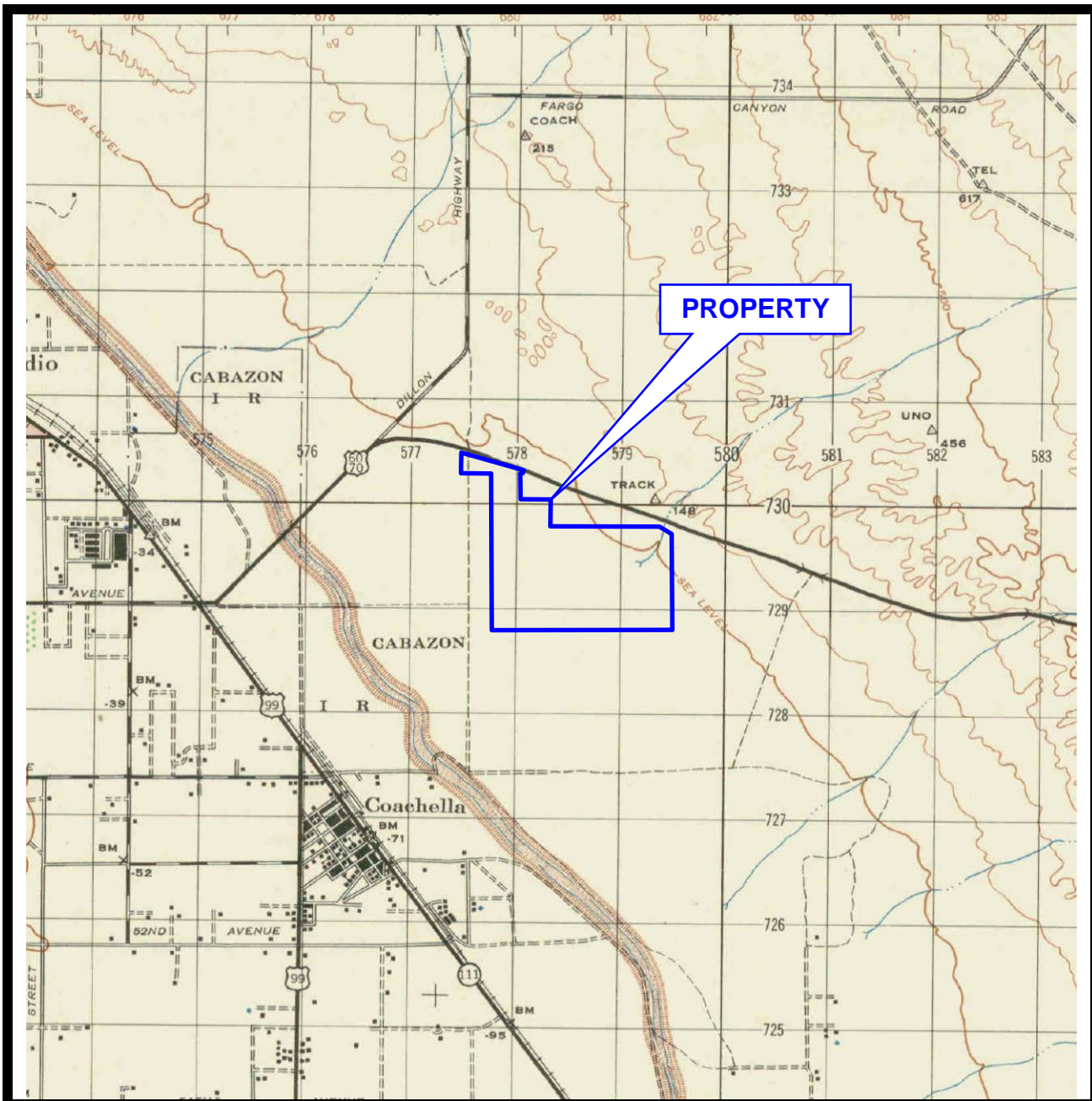
Item: Historical Topographic Map, Indio
Date: 1904
Scale: 1:250,000
Project: Vista Del Agua ESA
Project Number: 13514.00

All Phase Environmental, Inc.



NORTH





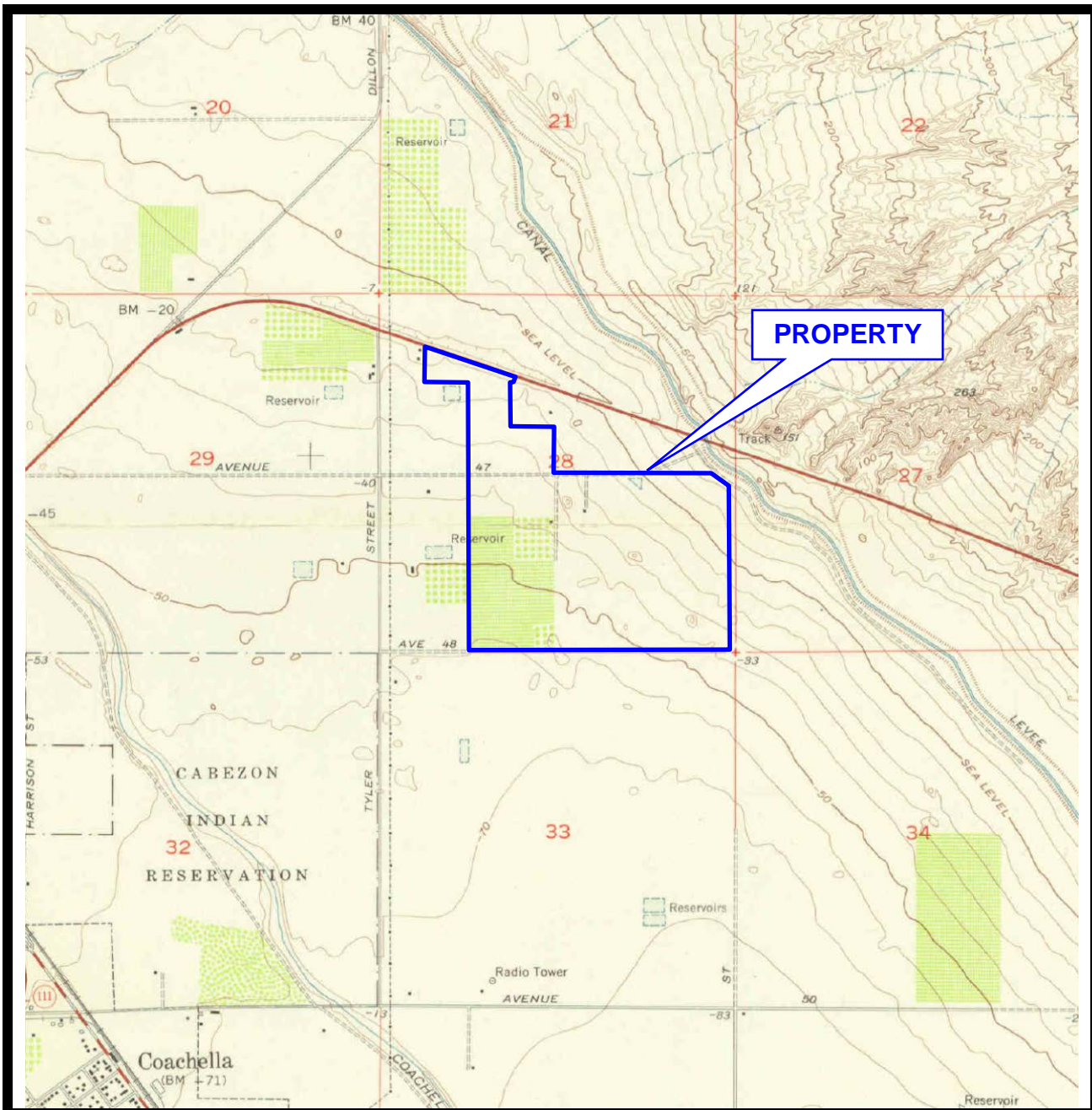
Item: Historical Topographic Map, Coachella
Date: 1947
Scale: 1:50,000
Project: Vista Del Agua ESA
Project Number: 13514.00

All Phase Environmental, Inc.



NORTH





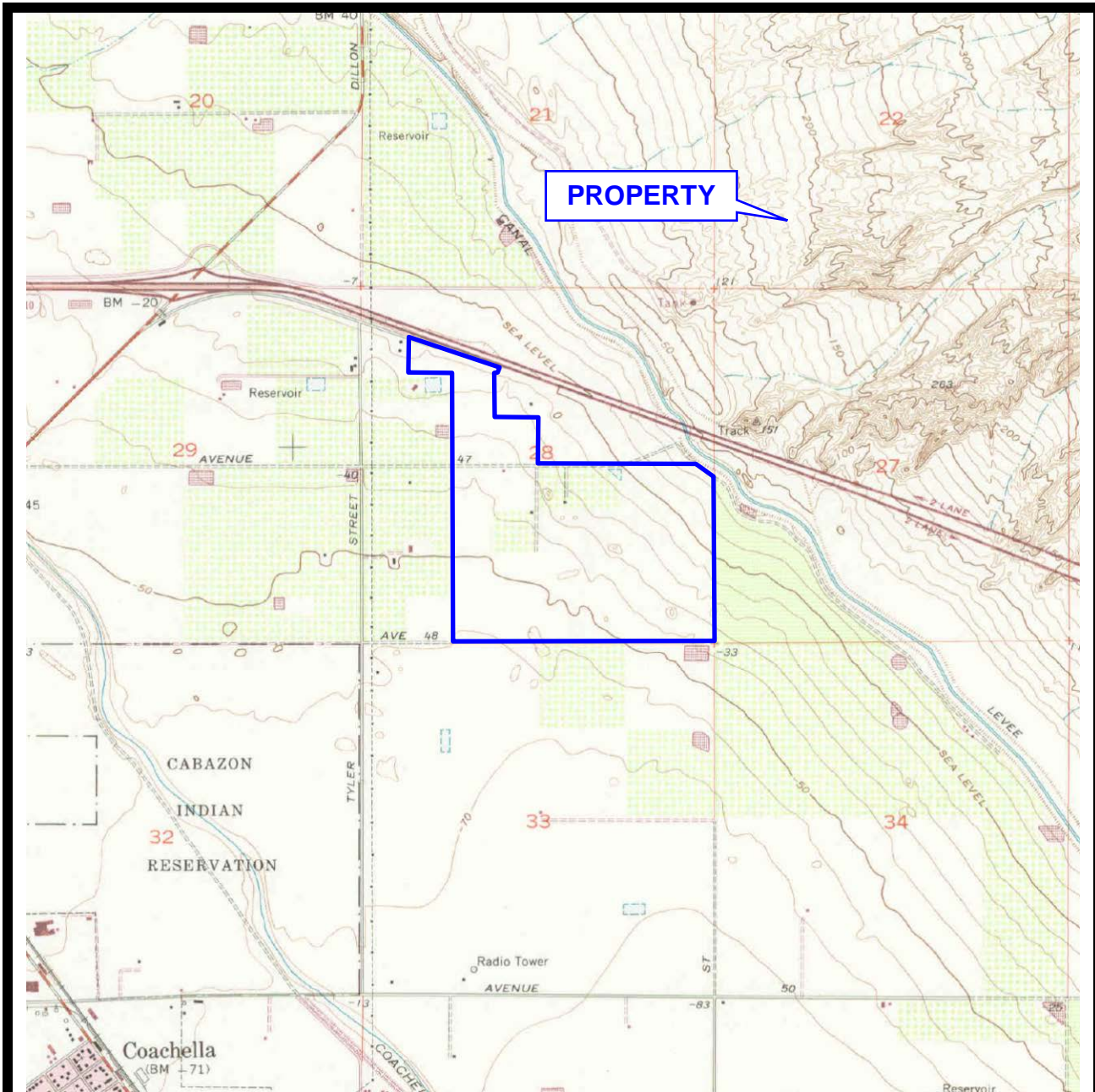
Item: Historical Topographic Map, Indio
Date: 1956
Scale: 1:24,000
Project: Vista Del Agua ESA
Project Number: 13514.00

All Phase Environmental, Inc.



NORTH





Item: Historical Topographic Map, Indio
Date: 1972
Scale: 1:24,000
Project: Vista Del Agua ESA
Project Number: 13514.00

All Phase Environmental, Inc.



NORTH



APPENDIX E

City Directory Research



VISTA DEL AGUA

Northwest Corner of 48th Avenue and Polk Street
Coachella, CA 92236

Inquiry Number: 4057312.5
September 18, 2014

The EDR-City Directory Image Report

TABLE OF CONTENTS

SECTION

Executive Summary

Findings

City Directory Images

Thank you for your business.
Please contact EDR at 1-800-352-0050
with any questions or comments.

Disclaimer - Copyright and Trademark Notice

This Report contains certain information obtained from a variety of public and other sources reasonably available to Environmental Data Resources, Inc. It cannot be concluded from this Report that coverage information for the target and surrounding properties does not exist from other sources. **NO WARRANTY EXPRESSED OR IMPLIED, IS MADE WHATSOEVER IN CONNECTION WITH THIS REPORT. ENVIRONMENTAL DATA RESOURCES, INC. SPECIFICALLY DISCLAIMS THE MAKING OF ANY SUCH WARRANTIES, INCLUDING WITHOUT LIMITATION, MERCHANTABILITY OR FITNESS FOR A PARTICULAR USE OR PURPOSE. ALL RISK IS ASSUMED BY THE USER. IN NO EVENT SHALL ENVIRONMENTAL DATA RESOURCES, INC. BE LIABLE TO ANYONE, WHETHER ARISING OUT OF ERRORS OR OMISSIONS, NEGLIGENCE, ACCIDENT OR ANY OTHER CAUSE, FOR ANY LOSS OR DAMAGE, INCLUDING, WITHOUT LIMITATION, SPECIAL, INCIDENTAL, CONSEQUENTIAL, OR EXEMPLARY DAMAGES. ANY LIABILITY ON THE PART OF ENVIRONMENTAL DATA RESOURCES, INC. IS STRICTLY LIMITED TO A REFUND OF THE AMOUNT PAID FOR THIS REPORT.** Purchaser accepts this Report "AS IS". Any analyses, estimates, ratings, environmental risk levels or risk codes provided in this Report are provided for illustrative purposes only, and are not intended to provide, nor should they be interpreted as providing any facts regarding, or prediction or forecast of, any environmental risk for any property. Only a Phase I Environmental Site Assessment performed by an environmental professional can provide information regarding the environmental risk for any property. Additionally, the information provided in this Report is not to be construed as legal advice.

Copyright 2014 by Environmental Data Resources, Inc. All rights reserved. Reproduction in any media or format, in whole or in part, of any report or map of Environmental Data Resources, Inc. or its affiliates is prohibited without prior written permission.

EDR and its logos (including Sanborn and Sanborn Map) are trademarks of Environmental Data Resources, Inc. or its affiliates. All other trademarks used herein are the property of their respective owners.

EXECUTIVE SUMMARY

DESCRIPTION

Environmental Data Resources, Inc.'s (EDR) City Directory Report is a screening tool designed to assist environmental professionals in evaluating potential liability on a target property resulting from past activities. EDR's City Directory Report includes a search of available city directory data at 5 year intervals.

RESEARCH SUMMARY

The following research sources were consulted in the preparation of this report. A check mark indicates where information was identified in the source and provided in this report.

<u>Year</u>	<u>Target Street</u>	<u>Cross Street</u>	<u>Source</u>
2013	<input checked="" type="checkbox"/>	<input checked="" type="checkbox"/>	Cole Information Services
2008	<input checked="" type="checkbox"/>	<input checked="" type="checkbox"/>	Cole Information Services
2003	<input checked="" type="checkbox"/>	<input checked="" type="checkbox"/>	Cole Information Services
1999	<input checked="" type="checkbox"/>	<input checked="" type="checkbox"/>	Cole Information Services
1995	<input checked="" type="checkbox"/>	<input checked="" type="checkbox"/>	Haines Criss-Cross Directory
1990	<input checked="" type="checkbox"/>	<input checked="" type="checkbox"/>	Haines Criss-Cross Directory
1985	<input checked="" type="checkbox"/>	<input checked="" type="checkbox"/>	Haines Criss-Cross Directory
1980	<input checked="" type="checkbox"/>	<input checked="" type="checkbox"/>	Haines Criss-Cross Directory
1975	<input checked="" type="checkbox"/>	<input checked="" type="checkbox"/>	Haines Criss-Cross Directory

RECORD SOURCES

EDR is licensed to reproduce certain City Directory works by the copyright holders of those works. The purchaser of this EDR City Directory Report may include it in report(s) delivered to a customer. Reproduction of City Directories without permission of the publisher or licensed vendor may be a violation of copyright.

FINDINGS

TARGET PROPERTY STREET

Northwest Corner of 48th Avenue and Polk Street
Coachella, CA 92236

<u>Year</u>	<u>CD Image</u>	<u>Source</u>
-------------	-----------------	---------------

VISTA DEL SUR

2013	pg A1	Cole Information Services
2008	pg A3	Cole Information Services
2003	pg A5	Cole Information Services
1999	pg A7	Cole Information Services
1995	pg A9	Haines Criss-Cross Directory
1990	pg A11	Haines Criss-Cross Directory
1985	pg A13	Haines Criss-Cross Directory
1980	pg A15	Haines Criss-Cross Directory
1975	pg A17	Haines Criss-Cross Directory

FINDINGS

CROSS STREETS

<u>Year</u>	<u>CD Image</u>	<u>Source</u>
-------------	-----------------	---------------

TYLER ST

2013	pg. A2	Cole Information Services
2008	pg. A4	Cole Information Services
2003	pg. A6	Cole Information Services
1999	pg. A8	Cole Information Services
1995	pg. A10	Haines Criss-Cross Directory
1990	pg. A12	Haines Criss-Cross Directory
1985	pg. A14	Haines Criss-Cross Directory
1980	pg. A16	Haines Criss-Cross Directory
1975	pg. A18	Haines Criss-Cross Directory

City Directory Images

VISTA DEL SUR 2013

86105 JUANITA NUNEZ-LOPEZ
MAGDALENA MENDOZA
86115 LC YOUNG
86473 PAUL CURTRIGHT
86479 CARLOS GARCIA
86481 JOEL CEJA
86485 VICTOR GARCIA

Target Street

Cross Street

Source

-

✓

Cole Information Services

TYLER ST 2013

46425 EAGLES LODGE
46600 SARA BARTELL
46800 TAWNY CHAMP
47150 CARLOS PARTIDA
47310 EDDIE GONZALES



-

VISTA DEL SUR 2008

86105 MAGDALENA MENDOZA
86115 L YOUNG
86473 PAUL CURTRIGHT
RIVAL CRANE & EQUIPMENT
86479 CARLOS GARCIA
86481 PILAR GALINDO
86485 VICTOR GARCIA

Target Street

Cross Street

Source

-

✓

Cole Information Services

TYLER ST 2008

46425 EAGLES LODGE
FRATERNAL ORDER OF EAGLES
46600 MICHAEL RICH
46800 FAUSEL
OCCUPANT UNKNOWN
47200 AUSENCIO RAMOS
47310 EDDIE GONZALES
47610 PAT KELLEY
86010 OCCUPANT UNKNOWN
86120 CALIFORNIA PLASTERING INC

VISTA DEL SUR

2003

86105	EDDIE MENDOZA MENDOZA PALM TREE NURSERY
86115	L YOUNG
86473	OCCUPANT UNKNOWN RIVAL CRANE
86475	DEBRA CURTRIGHT
86479	CARLOS GARCIA
86481	PILAR GALINDO
86485	CARLOS GARCIA

Target Street

Cross Street

Source

-

✓

Cole Information Services

TYLER ST 2003

46425 BILLY COCHRAN
EAGLES LODGE
46600 CRN YACHT CLUB AT RNCH DE LOS
MICHAEL RICH
46800 FAUSEL
OCCUPANT UNKNOWN
47200 GUZMAN BARRAGAN
47310 EDDIE GONZALES
47610 THOMAS DIMARE

VISTA DEL SUR 1999

86105 JUANITA CASTILLO
MAGDALENA MENDOZA
MENDOZA PALM TREE NURSERY
86115 L YOUNG
RAIN FOR RENT
86473 PAUL CURTRIGHT
RIVAL CRANE EQUIPMENT SERVICE INCORPORATED
86475 CURTRIGHT W CRANE SERVICE
86479 CARLOS GARCIA
86485 VICTOR GARCIA

Target Street

Cross Street

Source

-

✓

Cole Information Services

TYLER ST

1999

46425 EAGLES LODGE
46600 MICHAEL RICH
46800 FAUSEL
47310 EDDIE GONZALES
47610 PAT KELLEY

VISTA DEL SUR 1995

VISTA DEL SUR 92236 COACHELLA

WEALTH CODE 2.0

86105	HEREDIA Luz	398-8817	2
	MENDOZA Eddie	398-6657	2
	★MENDOZA PALM NRSRY	398-5767	7
86115	YOUNG L C	398-5985	
	YOUNG Mike	398-3543	1
86473	★RIVAL CRANE EQPT SV	398-0210	
86475	★CURTRIGHT W CRANE	398-4931	
86479	XXXX	00	
	★ 3 BUS	5 RES	0 NEW

TYLER ST 1995

Target Street	Cross Street	Source	
46425	★ EAGLES LODGE	398-2594	9
46800	★ FAUSEL	398-0989	2
48051	★ SKARIN CHAD	398-6017	
	★ SOUTHWEST LANDSCAPE	398-6017	
50600	VISCARRA Severo	398-0527	9
50650	XXXX	00	
50730	AYALA Martha	398-0880	3
50780	XXXX	00	
50800	XXXX	00	

VISTA DEL SUR 1990

VISTA DEL SUR 92236
COACHELLA

86105	JUAN Son	00	4
	MENDOZA Eddie	398-6657	2
	MENDOZA Juan T	398-5767	7
	SILVA Fernando	00	4
86115	YOUNG L C	398-5985	
86473	★ RIVAL CRANE EQPT SV	398-0210	3
86475	CURTRIGHT Andrea R	00	4
	★ CURTRIGHT W CRANE	398-4931	3
86479	XXXX	00	
86481	GALINDO Pilar L	00	+0
86485	XXXX	00	
	★ 2 BUS	9 RES	1 NEW

TYLER ST 1990

46425	CRANGLE William J	00	+0
	★EAGLES LODGE	398-2594	9
	FARMER Robert	00	4
47610	XXXX	00	
47625	★JOHN DOE RANCH	398-5478	
48051	SKARIN Chad	398-6017	
	★SOUTHWEST LANDSCAPE	398-6017	
50600	VISCARRA Severo	398-0527	9
50630	XXXX	00	
50650	XXXX	00	
50680	XXXX	00	
50780	XXXX	00	
50850	MARTINEZ Hope M	398-5377	

VISTA DEL SUR 1985

VISTA DEL SUR 92236 COACHELLA

85495	GUYS ALTERNATORS	398-6033	3
	HENDERSONS EQP SLS	398-0880	3
86105	JUAN T MENDOZA&SONS	398-5767	2
	MENDOZA EDDIE	398-6657	2
	MENDOZA JUAN	398-7367	1
86115	YOUNG L C	398-5985	
86364	XXXX	00	
86473	RIVAL CRANE EOPT SV	398-0210	3
86475	CURTRIGHT W CRANE	398-4931	3
86479	MILLER KENNETH	398-5480	1
86485	MILLER TALBERT B	398-4858	
86491	MARTIN RHEA	398-5987	9
★	5 BUS	7 RES	0 NEW

TYLER ST 1985

46425	EAGLES LODGE	398-5679	6
47610	LATIMER CARL	398-0049	1
47625	JOHN DOE RANCH	398-5478	0
50580	SINGLE TERRY JUAN F	398-0385	6
50850	MARTINEZ HOPE M	398-5377	

VISTA DEL SUR 1980

VISTA DEL SUR 92236 COACHELLA

86105	MARTIN ALBERT L	398-0619	7
86115	YOUNG L C	398-5985	5
86364	MENDOZA JUAN	398-7367	9
86475★	CURTRIGHT W CRNE SV	398-4931	5
86485	MILLER TALBERT B	398-4858	5
86491	MARTIN RHEA	398-5987	9
NO #	MILLER KENNETH	398-5480	6
★	1 BUS	6 RES	0 NEW

TYLER ST 1980

46425★	EAGLES LODGE	398-5679	6
47610	YOUNG DARL	398-0049	6
	YOUNG WM D	398-0590	5
47625	JOHN DOE RANCH	398-5478	+0
	RAMIREZ OLEGARIO	398-7550	+0
50580	SINGLETERRY JUAN F	398-0385	6
50600	XXXX	00	
50630	LOPEZ VICTORIA	398-6954	9
50650	RODRIGUEZ DAVID	398-7376	+0
50730	XXXX	00	
50780	XXXX	00	
50850	MARTINEZ HOPE M	398-5377	4

VISTA DEL SUR 1975

+VISTA DEL SUR 92236 COACHELLA

86115	YOUNG L C	398-5985+5
86475*	CURTRIGHT W CRNE	SV398-4931+5
86485	MILLER TALBERT B	398-4858+5
*	1 BUS	2 RES
		3 NEW

TYLER ST 1975

46181	GARCIA JOSE	398-6713+5
47610	YOUNG WM D	398-0590+5
50580	SINGLETERRY JUAN F	398-0385
50600	XXXX	00
50630	LOPEZ ROMAN	398-0307
50650	SANCHEZ DANL	398-5666
50730	CANCINO J RUBEN	398-6419 4
50780	PEREZ RAYMOND	398-0219
50850	MARTINEZ HOPE M	398-5377 4

APPENDIX F

Certifications



State of California
Division of Occupational Safety and Health
Certified Asbestos Consultant

Douglas Bernard Kochanowski



Name
Certification No. 09-2699

Expires on 02/04/15

This certification was issued by the Division of Occupational Safety and Health as authorized by Sections 7160 et seq. of the Business and Professions Code.

San Diego State University
The Trustees of The California State University
upon recommendation of the Faculty
have conferred upon
Douglas Bernard Kochanowski
the Degree of
**Bachelor of Science in Applied Arts and Sciences
Biology**
with all rights, privileges and honors thereto appertaining.
Given at San Diego State University this
nineteenth day of December, nineteen hundred eighty-seven



W. Ann Reynolds
Chancellor
The California State University



George S. Lukinjian
President
Board of Regents



Thomas S. Day
President
San Diego State University

Institute of Hazardous Materials Management
This certifies that
Douglas B. Kochanowski
*has successfully met all the requirements of education,
experience and examination, and is hereby designated a*
Certified Hazardous Materials Manager®



November, 1999
Date of Certification

09970
Credential Number

November 30, 2014
Certification Expires



Executive Director

Valid so long as this credential is renewed according to schedule and is not otherwise revoked.


APPENDIX G
Radius Profile Report

VISTA DEL AGUA

Northwest Corner of 48th Avenue and Polk Street
Coachella, CA 92236

Inquiry Number: 4057312.2s
September 05, 2014

The EDR Radius Map™ Report with GeoCheck®



6 Armstrong Road, 4th floor
Shelton, CT 06484
Toll Free: 800.352.0050
www.edrnet.com

TABLE OF CONTENTS

<u>SECTION</u>	<u>PAGE</u>
Executive Summary	ES1
Overview Map	2
Detail Map	3
Map Findings Summary	4
Map Findings	8
Orphan Summary	9
Government Records Searched/Data Currency Tracking	GR-1
 <u>GEOCHECK ADDENDUM</u>	
Physical Setting Source Addendum	A-1
Physical Setting Source Summary	A-2
Physical Setting SSURGO Soil Map	A-5
Physical Setting Source Map	A-8
Physical Setting Source Map Findings	A-10
Physical Setting Source Records Searched	PSGR-1

Thank you for your business.
Please contact EDR at 1-800-352-0050
with any questions or comments.

Disclaimer - Copyright and Trademark Notice

This Report contains certain information obtained from a variety of public and other sources reasonably available to Environmental Data Resources, Inc. It cannot be concluded from this Report that coverage information for the target and surrounding properties does not exist from other sources. **NO WARRANTY EXPRESSED OR IMPLIED, IS MADE WHATSOEVER IN CONNECTION WITH THIS REPORT. ENVIRONMENTAL DATA RESOURCES, INC. SPECIFICALLY DISCLAIMS THE MAKING OF ANY SUCH WARRANTIES, INCLUDING WITHOUT LIMITATION, MERCHANTABILITY OR FITNESS FOR A PARTICULAR USE OR PURPOSE. ALL RISK IS ASSUMED BY THE USER. IN NO EVENT SHALL ENVIRONMENTAL DATA RESOURCES, INC. BE LIABLE TO ANYONE, WHETHER ARISING OUT OF ERRORS OR OMISSIONS, NEGLIGENCE, ACCIDENT OR ANY OTHER CAUSE, FOR ANY LOSS OF DAMAGE, INCLUDING, WITHOUT LIMITATION, SPECIAL, INCIDENTAL, CONSEQUENTIAL, OR EXEMPLARY DAMAGES. ANY LIABILITY ON THE PART OF ENVIRONMENTAL DATA RESOURCES, INC. IS STRICTLY LIMITED TO A REFUND OF THE AMOUNT PAID FOR THIS REPORT.** Purchaser accepts this Report "AS IS". Any analyses, estimates, ratings, environmental risk levels or risk codes provided in this Report are provided for illustrative purposes only, and are not intended to provide, nor should they be interpreted as providing any facts regarding, or prediction or forecast of, any environmental risk for any property. Only a Phase I Environmental Site Assessment performed by an environmental professional can provide information regarding the environmental risk for any property. Additionally, the information provided in this Report is not to be construed as legal advice.

Copyright 2014 by Environmental Data Resources, Inc. All rights reserved. Reproduction in any media or format, in whole or in part, of any report or map of Environmental Data Resources, Inc., or its affiliates, is prohibited without prior written permission.

EDR and its logos (including Sanborn and Sanborn Map) are trademarks of Environmental Data Resources, Inc. or its affiliates. All other trademarks used herein are the property of their respective owners.

EXECUTIVE SUMMARY

A search of available environmental records was conducted by Environmental Data Resources, Inc (EDR). The report was designed to assist parties seeking to meet the search requirements of EPA's Standards and Practices for All Appropriate Inquiries (40 CFR Part 312), the ASTM Standard Practice for Environmental Site Assessments (E 1527-13) or custom requirements developed for the evaluation of environmental risk associated with a parcel of real estate.

TARGET PROPERTY INFORMATION

ADDRESS

NORTHWEST CORNER OF 48TH AVENUE AND POLK STREET
COACHELLA, CA 92236

COORDINATES

Latitude (North): 33.7040000 - 33° 42' 14.40"
Longitude (West): 116.1547000 - 116° 9' 16.92"
Universal Transverse Mercator: Zone 11
UTM X (Meters): 578334.2
UTM Y (Meters): 3729464.0
Elevation: 38 ft. below sea level

USGS TOPOGRAPHIC MAP ASSOCIATED WITH TARGET PROPERTY

Target Property Map: 33116-F2 INDIO, CA
Most Recent Revision: 1972

AERIAL PHOTOGRAPHY IN THIS REPORT

Portions of Photo from: 20120423
Source: USDA

TARGET PROPERTY SEARCH RESULTS

The target property was not listed in any of the databases searched by EDR.

DATABASES WITH NO MAPPED SITES

No mapped sites were found in EDR's search of available ("reasonably ascertainable ") government records either on the target property or within the search radius around the target property for the following databases:

STANDARD ENVIRONMENTAL RECORDS

Federal NPL site list

NPL..... National Priority List

EXECUTIVE SUMMARY

Proposed NPL..... Proposed National Priority List Sites
NPL LIENS..... Federal Superfund Liens

Federal Delisted NPL site list

Delisted NPL..... National Priority List Deletions

Federal CERCLIS list

CERCLIS..... Comprehensive Environmental Response, Compensation, and Liability Information System
FEDERAL FACILITY..... Federal Facility Site Information listing

Federal CERCLIS NFRAP site List

CERC-NFRAP..... CERCLIS No Further Remedial Action Planned

Federal RCRA CORRACTS facilities list

CORRACTS..... Corrective Action Report

Federal RCRA non-CORRACTS TSD facilities list

RCRA-TSDF..... RCRA - Treatment, Storage and Disposal

Federal RCRA generators list

RCRA-LQG..... RCRA - Large Quantity Generators
RCRA-SQG..... RCRA - Small Quantity Generators
RCRA-CESQG..... RCRA - Conditionally Exempt Small Quantity Generator

Federal institutional controls / engineering controls registries

US ENG CONTROLS..... Engineering Controls Sites List
US INST CONTROL..... Sites with Institutional Controls
LUCIS..... Land Use Control Information System

Federal ERNS list

ERNS..... Emergency Response Notification System

State- and tribal - equivalent NPL

RESPONSE..... State Response Sites

State- and tribal - equivalent CERCLIS

ENVIROSTOR..... EnviroStor Database

State and tribal landfill and/or solid waste disposal site lists

SWF/LF..... Solid Waste Information System

State and tribal leaking storage tank lists

LUST..... Geotracker's Leaking Underground Fuel Tank Report

EXECUTIVE SUMMARY

SLIC..... Statewide SLIC Cases
INDIAN LUST..... Leaking Underground Storage Tanks on Indian Land

State and tribal registered storage tank lists

UST..... Active UST Facilities
AST..... Aboveground Petroleum Storage Tank Facilities
INDIAN UST..... Underground Storage Tanks on Indian Land
FEMA UST..... Underground Storage Tank Listing

State and tribal voluntary cleanup sites

VCP..... Voluntary Cleanup Program Properties
INDIAN VCP..... Voluntary Cleanup Priority Listing

ADDITIONAL ENVIRONMENTAL RECORDS

Local Brownfield lists

US BROWNFIELDS..... A Listing of Brownfields Sites

Local Lists of Landfill / Solid Waste Disposal Sites

DEBRIS REGION 9..... Torres Martinez Reservation Illegal Dump Site Locations
ODI..... Open Dump Inventory
SWRCY..... Recycler Database
HAULERS..... Registered Waste Tire Haulers Listing
INDIAN ODI..... Report on the Status of Open Dumps on Indian Lands
WMUDS/SWAT..... Waste Management Unit Database

Local Lists of Hazardous waste / Contaminated Sites

US CDL..... Clandestine Drug Labs
HIST Cal-Sites..... Historical Calsites Database
SCH..... School Property Evaluation Program
Toxic Pits..... Toxic Pits Cleanup Act Sites
CDL..... Clandestine Drug Labs
US HIST CDL..... National Clandestine Laboratory Register

Local Lists of Registered Storage Tanks

CA FID UST..... Facility Inventory Database
HIST UST..... Hazardous Substance Storage Container Database
SWEEPS UST..... SWEEPS UST Listing

Local Land Records

LIENS 2..... CERCLA Lien Information
LIENS..... Environmental Liens Listing
DEED..... Deed Restriction Listing

Records of Emergency Release Reports

HMIRS..... Hazardous Materials Information Reporting System

EXECUTIVE SUMMARY

CHMIRS..... California Hazardous Material Incident Report System
 LDS..... Land Disposal Sites Listing
 MCS..... Military Cleanup Sites Listing
 SPILLS 90..... SPILLS 90 data from FirstSearch

Other Ascertainable Records

RCRA NonGen / NLR..... RCRA - Non Generators / No Longer Regulated
 DOT OPS..... Incident and Accident Data
 DOD..... Department of Defense Sites
 FUDS..... Formerly Used Defense Sites
 CONSENT..... Superfund (CERCLA) Consent Decrees
 ROD..... Records Of Decision
 UMTRA..... Uranium Mill Tailings Sites
 US MINES..... Mines Master Index File
 TRIS..... Toxic Chemical Release Inventory System
 TSCA..... Toxic Substances Control Act
 FTTS..... FIFRA/ TSCA Tracking System - FIFRA (Federal Insecticide, Fungicide, & Rodenticide Act)/TSCA (Toxic Substances Control Act)
 HIST FTTS..... FIFRA/TSCA Tracking System Administrative Case Listing
 SSTS..... Section 7 Tracking Systems
 ICIS..... Integrated Compliance Information System
 PADS..... PCB Activity Database System
 MLTS..... Material Licensing Tracking System
 RADINFO..... Radiation Information Database
 FINDS..... Facility Index System/Facility Registry System
 RAATS..... RCRA Administrative Action Tracking System
 RMP..... Risk Management Plans
 CA BOND EXP. PLAN..... Bond Expenditure Plan
 UIC..... UIC Listing
 NPDES..... NPDES Permits Listing
 Cortese..... "Cortese" Hazardous Waste & Substances Sites List
 HIST CORTESE..... Hazardous Waste & Substance Site List
 CUPA Listings..... CUPA Resources List
 Notify 65..... Proposition 65 Records
 DRYCLEANERS..... Cleaner Facilities
 WIP..... Well Investigation Program Case List
 ENF..... Enforcement Action Listing
 HAZNET..... Facility and Manifest Data
 EMI..... Emissions Inventory Data
 SCRDRYCLEANERS..... State Coalition for Remediation of Drycleaners Listing
 LEAD SMELTERS..... Lead Smelter Sites
 2020 COR ACTION..... 2020 Corrective Action Program List
 PRP..... Potentially Responsible Parties
 US AIRS..... Aerometric Information Retrieval System Facility Subsystem
 WDS..... Waste Discharge System
 MWMP..... Medical Waste Management Program Listing
 PROC..... Certified Processors Database
 Financial Assurance..... Financial Assurance Information Listing
 PCB TRANSFORMER..... PCB Transformer Registration Database
 EPA WATCH LIST..... EPA WATCH LIST
 COAL ASH EPA..... Coal Combustion Residues Surface Impoundments List
 COAL ASH DOE..... Steam-Electric Plant Operation Data
 HWT..... Registered Hazardous Waste Transporter Database
 HWP..... EnviroStor Permitted Facilities Listing

EXECUTIVE SUMMARY

US FIN ASSUR..... Financial Assurance Information

EDR HIGH RISK HISTORICAL RECORDS

EDR Exclusive Records

EDR MGP..... EDR Proprietary Manufactured Gas Plants
EDR US Hist Auto Stat..... EDR Exclusive Historic Gas Stations
EDR US Hist Cleaners..... EDR Exclusive Historic Dry Cleaners

EDR RECOVERED GOVERNMENT ARCHIVES

Exclusive Recovered Govt. Archives

RGA LF..... Recovered Government Archive Solid Waste Facilities List
RGA LUST..... Recovered Government Archive Leaking Underground Storage Tank

SURROUNDING SITES: SEARCH RESULTS

Surrounding sites were identified in the following databases.

Elevations have been determined from the USGS Digital Elevation Model and should be evaluated on a relative (not an absolute) basis. Relative elevation information between sites of close proximity should be field verified. Sites with an elevation equal to or higher than the target property have been differentiated below from sites with an elevation lower than the target property.

Page numbers and map identification numbers refer to the EDR Radius Map report where detailed data on individual sites can be reviewed.

Sites listed in ***bold italics*** are in multiple databases.

Unmappable (orphan) sites are not considered in the foregoing analysis.

ADDITIONAL ENVIRONMENTAL RECORDS

Other Ascertainable Records

INDIAN RESERV: This map layer portrays Indian administered lands of the United States that have any area equal to or greater than 640 acres.

A review of the INDIAN RESERV list, as provided by EDR, and dated 12/31/2005 has revealed that there is 1 INDIAN RESERV site within approximately 1 mile of the target property.

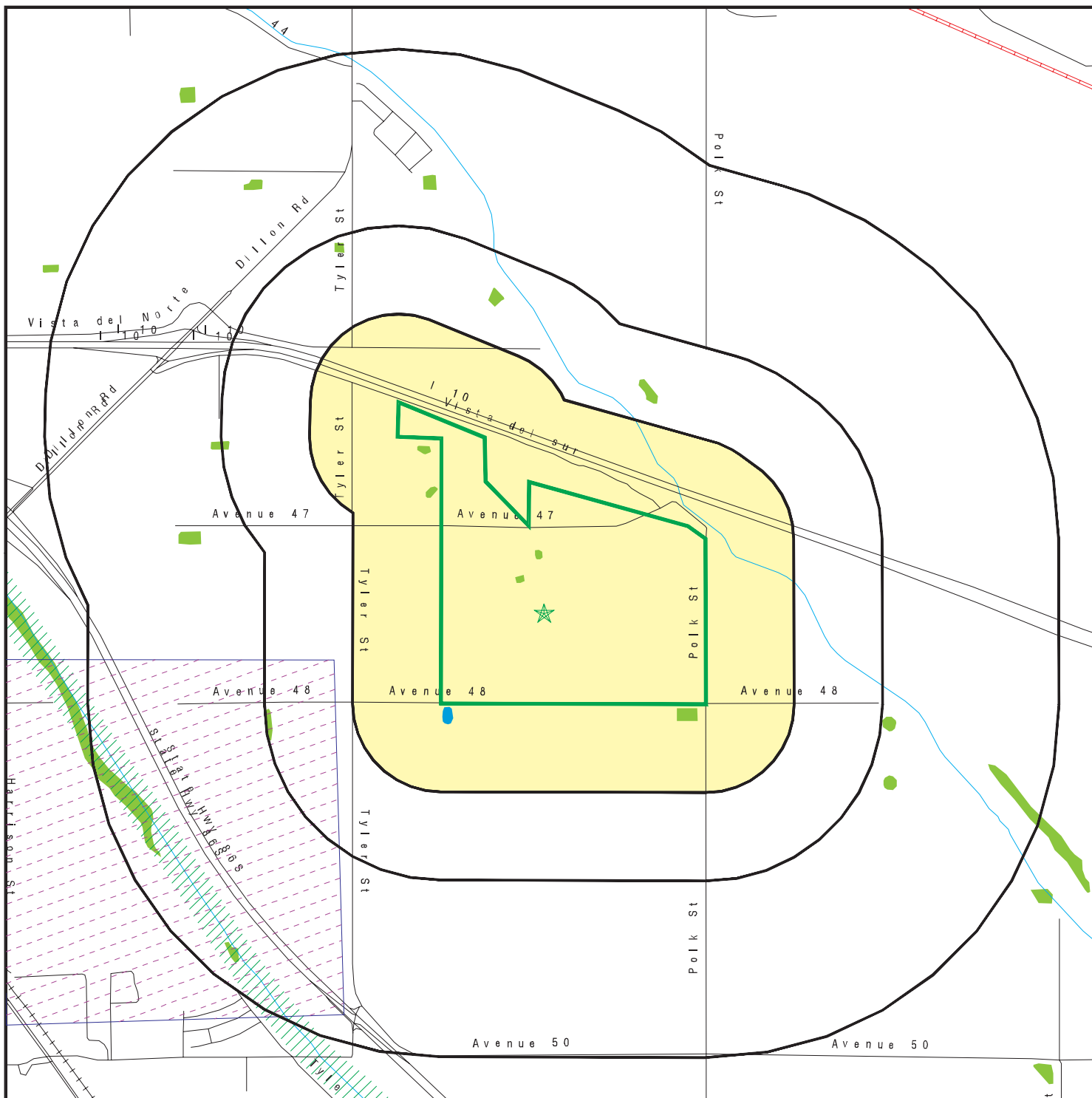
<u>Equal/Higher Elevation</u>	<u>Address</u>	<u>Direction / Distance</u>	<u>Map ID</u>	<u>Page</u>
CABAZON INDIAN RESERVATION		W 1/4 - 1/2 (0.299 mi.)	0	8

EXECUTIVE SUMMARY

Due to poor or inadequate address information, the following sites were not mapped. Count: 12 records.

<u>Site Name</u>	<u>Database(s)</u>
AUTOS DEL VALLE	RGA LUST
AMIGO MINI MART	RCRA-SQG, FINDS, HIST CORTESE, LUST, SWEEPS UST, HAZNET
VISTA ESCONDIDA	NPDES
COACHELLA VALLEY COMPOST FACILITY	SWF/LF, NPDES, CHMIRS
CO-VAL CONCRETE PIPE CO	SWEEPS UST
KAISER EAGLE MOUNTAIN	CERC-NFRAP
COACHELLA VALLEY COMPOSTING FACILI	SWF/LF
INFANTE'S	UST
COACHELLA ULTRAMAR	UST
UNION OIL SERVICE STATION #569	HIST UST
UNION OIL SERVICE STATION #595	HIST UST
RIVERSIDE SCRAP IRON & METAL CORP	SWRCY

overview MAP - 4057312.2s



- Target Property
- Sites at elevations higher than or equal to the target property
- Sites at elevations lower than the target property
- Manufactured Gas Plants
- Sensitive Receptors
- National Priority List Sites
- Dept. Defense Sites

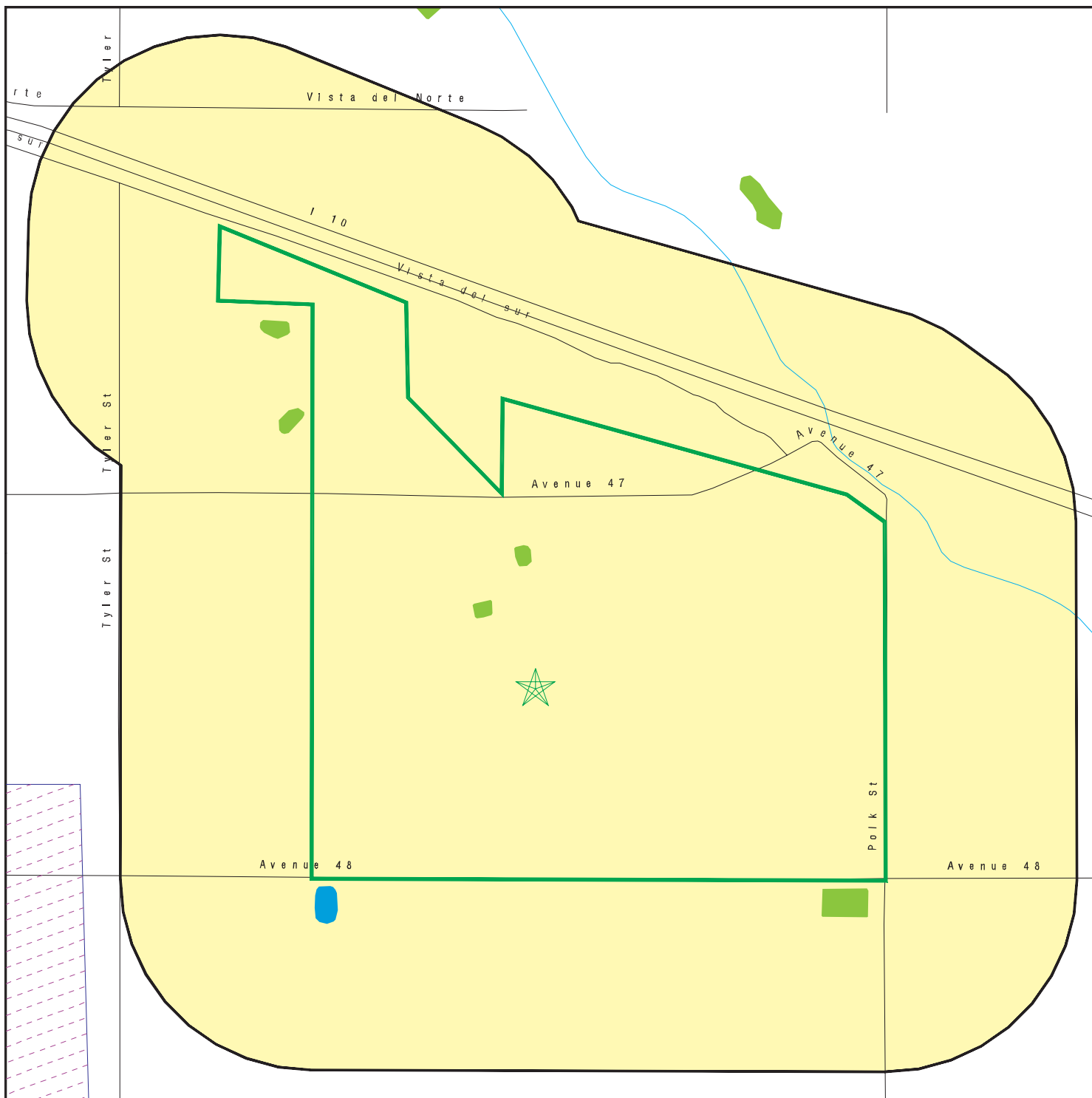
- Indian Reservations BIA
- Oil & Gas pipelines from USGS
- 100-year flood zone
- 500-year flood zone
- National Wetland Inventory
- Areas of Concern








This report includes Interactive Map Layers to display and/or hide map information. The legend includes only those icons for the default map view.







SITE NAME: VISTA DEL AGUA
 ADDRESS: Northwest Corner of 48th Avenue and Polk Street
 Coachella CA 92236
 LAT/LONG: 33.704 / 116.1547

CLIENT: All Phase Environmental, Inc.
 CONTACT: Doug Kochanowski
 INQUIRY #: 4057312.2s
 DATE: September 05, 2014 1:42 pm

detail MAP - 4057312.2s



-  Target Property
-  Sites at elevations higher than or equal to the target property
-  Sites at elevations lower than the target property
-  Manufactured Gas Plants
-  Sensitive Receptors
-  National Priority List Sites
-  Dept. Defense Sites

-  Indian Reservations BIA
-  Oil & Gas pipelines from USGS
-  100-year flood zone
-  500-year flood zone
-  National Wetland Inventory
-  Areas of Concern



This report includes Interactive Map Layers to display and/or hide map information. The legend includes only those icons for the default map view.

SITE NAME: VISTA DEL AGUA
 ADDRESS: Northwest Corner of 48th Avenue and Polk Street
 Coachella CA 92236
 LAT/LONG: 33.704 / 116.1547

CLIENT: All Phase Environmental, Inc.
 CONTACT: Doug Kochanowski
 INQUIRY #: 4057312.2s
 DATE: September 05, 2014 1:44 pm

MAP FINDINGS SUMMARY

Database	Search Distance (Miles)	Target Property	< 1/8	1/8 - 1/4	1/4 - 1/2	1/2 - 1	> 1	Total Plotted
STANDARD ENVIRONMENTAL RECORDS								
<i>Federal NPL site list</i>								
NPL	1.000		0	0	0	0	NR	0
Proposed NPL	1.000		0	0	0	0	NR	0
NPL LIENS	TP		NR	NR	NR	NR	NR	0
<i>Federal Delisted NPL site list</i>								
Delisted NPL	1.000		0	0	0	0	NR	0
<i>Federal CERCLIS list</i>								
CERCLIS	0.500		0	0	0	NR	NR	0
FEDERAL FACILITY	0.500		0	0	0	NR	NR	0
<i>Federal CERCLIS NFRAP site List</i>								
CERC-NFRAP	0.500		0	0	0	NR	NR	0
<i>Federal RCRA CORRACTS facilities list</i>								
CORRACTS	1.000		0	0	0	0	NR	0
<i>Federal RCRA non-CORRACTS TSD facilities list</i>								
RCRA-TSDF	0.500		0	0	0	NR	NR	0
<i>Federal RCRA generators list</i>								
RCRA-LQG	0.250		0	0	NR	NR	NR	0
RCRA-SQG	0.250		0	0	NR	NR	NR	0
RCRA-CESQG	0.250		0	0	NR	NR	NR	0
<i>Federal institutional controls / engineering controls registries</i>								
US ENG CONTROLS	0.500		0	0	0	NR	NR	0
US INST CONTROL	0.500		0	0	0	NR	NR	0
LUCIS	0.500		0	0	0	NR	NR	0
<i>Federal ERNS list</i>								
ERNS	TP		NR	NR	NR	NR	NR	0
<i>State- and tribal - equivalent NPL</i>								
RESPONSE	1.000		0	0	0	0	NR	0
<i>State- and tribal - equivalent CERCLIS</i>								
ENVIROSTOR	1.000		0	0	0	0	NR	0
<i>State and tribal landfill and/or solid waste disposal site lists</i>								
SWF/LF	0.500		0	0	0	NR	NR	0
<i>State and tribal leaking storage tank lists</i>								
LUST	0.500		0	0	0	NR	NR	0

MAP FINDINGS SUMMARY

Database	Search Distance (Miles)	Target Property	< 1/8	1/8 - 1/4	1/4 - 1/2	1/2 - 1	> 1	Total Plotted
SLIC	0.500		0	0	0	NR	NR	0
INDIAN LUST	0.500		0	0	0	NR	NR	0
State and tribal registered storage tank lists								
UST	0.250		0	0	NR	NR	NR	0
AST	0.250		0	0	NR	NR	NR	0
INDIAN UST	0.250		0	0	NR	NR	NR	0
FEMA UST	0.250		0	0	NR	NR	NR	0
State and tribal voluntary cleanup sites								
VCP	0.500		0	0	0	NR	NR	0
INDIAN VCP	0.500		0	0	0	NR	NR	0
ADDITIONAL ENVIRONMENTAL RECORDS								
Local Brownfield lists								
US BROWNFIELDS	0.500		0	0	0	NR	NR	0
Local Lists of Landfill / Solid Waste Disposal Sites								
DEBRIS REGION 9	0.500		0	0	0	NR	NR	0
ODI	0.500		0	0	0	NR	NR	0
SWRCY	0.500		0	0	0	NR	NR	0
HAULERS	TP		NR	NR	NR	NR	NR	0
INDIAN ODI	0.500		0	0	0	NR	NR	0
WMUDS/SWAT	0.500		0	0	0	NR	NR	0
Local Lists of Hazardous waste / Contaminated Sites								
US CDL	TP		NR	NR	NR	NR	NR	0
HIST Cal-Sites	1.000		0	0	0	0	NR	0
SCH	0.250		0	0	NR	NR	NR	0
Toxic Pits	1.000		0	0	0	0	NR	0
CDL	TP		NR	NR	NR	NR	NR	0
US HIST CDL	TP		NR	NR	NR	NR	NR	0
Local Lists of Registered Storage Tanks								
CA FID UST	0.250		0	0	NR	NR	NR	0
HIST UST	0.250		0	0	NR	NR	NR	0
SWEEPS UST	0.250		0	0	NR	NR	NR	0
Local Land Records								
LIENS 2	TP		NR	NR	NR	NR	NR	0
LIENS	TP		NR	NR	NR	NR	NR	0
DEED	0.500		0	0	0	NR	NR	0
Records of Emergency Release Reports								
HMIRS	TP		NR	NR	NR	NR	NR	0
CHMIRS	TP		NR	NR	NR	NR	NR	0
LDS	TP		NR	NR	NR	NR	NR	0

MAP FINDINGS SUMMARY

Database	Search Distance (Miles)	Target Property	< 1/8	1/8 - 1/4	1/4 - 1/2	1/2 - 1	> 1	Total Plotted
MCS	TP		NR	NR	NR	NR	NR	0
SPILLS 90	TP		NR	NR	NR	NR	NR	0
Other Ascertainable Records								
RCRA NonGen / NLR	0.250		0	0	NR	NR	NR	0
DOT OPS	TP		NR	NR	NR	NR	NR	0
DOD	1.000		0	0	0	0	NR	0
FUDS	1.000		0	0	0	0	NR	0
CONSENT	1.000		0	0	0	0	NR	0
ROD	1.000		0	0	0	0	NR	0
UMTRA	0.500		0	0	0	NR	NR	0
US MINES	0.250		0	0	NR	NR	NR	0
TRIS	TP		NR	NR	NR	NR	NR	0
TSCA	TP		NR	NR	NR	NR	NR	0
FTTS	TP		NR	NR	NR	NR	NR	0
HIST FTTS	TP		NR	NR	NR	NR	NR	0
SSTS	TP		NR	NR	NR	NR	NR	0
ICIS	TP		NR	NR	NR	NR	NR	0
PADS	TP		NR	NR	NR	NR	NR	0
MLTS	TP		NR	NR	NR	NR	NR	0
RADINFO	TP		NR	NR	NR	NR	NR	0
FINDS	TP		NR	NR	NR	NR	NR	0
RAATS	TP		NR	NR	NR	NR	NR	0
RMP	TP		NR	NR	NR	NR	NR	0
CA BOND EXP. PLAN	1.000		0	0	0	0	NR	0
UIC	TP		NR	NR	NR	NR	NR	0
NPDES	TP		NR	NR	NR	NR	NR	0
Cortese	0.500		0	0	0	NR	NR	0
HIST CORTESE	0.500		0	0	0	NR	NR	0
CUPA Listings	0.250		0	0	NR	NR	NR	0
Notify 65	1.000		0	0	0	0	NR	0
DRYCLEANERS	0.250		0	0	NR	NR	NR	0
WIP	0.250		0	0	NR	NR	NR	0
ENF	TP		NR	NR	NR	NR	NR	0
HAZNET	TP		NR	NR	NR	NR	NR	0
EMI	TP		NR	NR	NR	NR	NR	0
INDIAN RESERV	1.000		0	0	1	0	NR	1
SCRD DRYCLEANERS	0.500		0	0	0	NR	NR	0
LEAD SMELTERS	TP		NR	NR	NR	NR	NR	0
2020 COR ACTION	0.250		0	0	NR	NR	NR	0
PRP	TP		NR	NR	NR	NR	NR	0
US AIRS	TP		NR	NR	NR	NR	NR	0
WDS	TP		NR	NR	NR	NR	NR	0
MWMP	0.250		0	0	NR	NR	NR	0
PROC	0.500		0	0	0	NR	NR	0
Financial Assurance	TP		NR	NR	NR	NR	NR	0
PCB TRANSFORMER	TP		NR	NR	NR	NR	NR	0
EPA WATCH LIST	TP		NR	NR	NR	NR	NR	0
COAL ASH EPA	0.500		0	0	0	NR	NR	0
COAL ASH DOE	TP		NR	NR	NR	NR	NR	0
HWT	0.250		0	0	NR	NR	NR	0

MAP FINDINGS SUMMARY

Database	Search Distance (Miles)	Target Property	< 1/8	1/8 - 1/4	1/4 - 1/2	1/2 - 1	> 1	Total Plotted
HWP	1.000		0	0	0	0	NR	0
US FIN ASSUR	TP		NR	NR	NR	NR	NR	0

EDR HIGH RISK HISTORICAL RECORDS

EDR Exclusive Records

EDR MGP	1.000		0	0	0	0	NR	0
EDR US Hist Auto Stat	0.250		0	0	NR	NR	NR	0
EDR US Hist Cleaners	0.250		0	0	NR	NR	NR	0

EDR RECOVERED GOVERNMENT ARCHIVES

Exclusive Recovered Govt. Archives

RGA LF	TP		NR	NR	NR	NR	NR	0
RGA LUST	TP		NR	NR	NR	NR	NR	0

NOTES:

TP = Target Property

NR = Not Requested at this Search Distance

Sites may be listed in more than one database

Map ID
Direction
Distance
Elevation

MAP FINDINGS

Site

Database(s)

EDR ID Number
EPA ID Number

IND RES CABAZON INDIAN RESERVATION
Region
West CABAZON INDIAN RESERVATIO (County), CA
1/4-1/2
1579 ft.

INDIAN RESERV CIND100472
N/A

INDIAN RESERV:

Feature: Indian Reservation
Name: Cabazon Indian Reservation
Agency: BIA
State: CA

Count: 12 records.

ORPHAN SUMMARY

City	EDR ID	Site Name	Site Address	Zip	Database(s)
COA CHELLA	1000236033	AMIGO MINI MART	85 509 HIGHWAY 111	92236	RCRA-SQG, FINDS, HIST CORTESE, LUST, SWEEPS UST, HAZNET
COACHELLA	U001573849	UNION OIL SERVICE STATION #569	HIGHWAY 111	92236	HIST UST
COACHELLA	S114579176	AUTOS DEL VALLE	51890 HIGHWAY 86		RGA LUST
COACHELLA	U004186709	INFANTE'S	51298 HWY 86	92236	UST
COACHELLA	U004122522	COACHELLA ULTRAMAR	50980 HWY 86	92236	UST
COACHELLA	S106924744	CO-VAL CONCRETE PIPE CO	54050 HIGHWAY 86	92236	SWEEPS UST
COACHELLA	S113881971	VISTA ESCONDIDA	AVE 54 AT SHADY LANE	92236	NPDES
COACHELLA	S111023794	RIVERSIDE SCRAP IRON & METAL CORP	86-015 AVENUE 52	92236	SWRCY
COACHELLA	S108484778	COACHELLA VALLEY COMPOSTING FACILI	87011 LANDFILL ROAD, STE. A		SWF/LF
COACHELLA	S104571506	COACHELLA VALLEY COMPOST FACILITY	87011 LANDFILL RD	92236	SWF/LF, NPDES, CHMIRS
DESERT CENTER	1003879899	KAISER EAGLE MOUNTAIN	N OF HWY 10 8M OFF KAISER RD.	92239	CERC-NFRAP
NORTH PALM SPRINGS	U001573850	UNION OIL SERVICE STATION #595	INDIAN AVENUE	92236	HIST UST

GOVERNMENT RECORDS SEARCHED / DATA CURRENCY TRACKING

To maintain currency of the following federal and state databases, EDR contacts the appropriate governmental agency on a monthly or quarterly basis, as required.

Number of Days to Update: Provides confirmation that EDR is reporting records that have been updated within 90 days from the date the government agency made the information available to the public.

STANDARD ENVIRONMENTAL RECORDS

Federal NPL site list

NPL: National Priority List

National Priorities List (Superfund). The NPL is a subset of CERCLIS and identifies over 1,200 sites for priority cleanup under the Superfund Program. NPL sites may encompass relatively large areas. As such, EDR provides polygon coverage for over 1,000 NPL site boundaries produced by EPA's Environmental Photographic Interpretation Center (EPIC) and regional EPA offices.

Date of Government Version: 10/25/2013	Source: EPA
Date Data Arrived at EDR: 11/11/2013	Telephone: N/A
Date Made Active in Reports: 01/28/2014	Last EDR Contact: 07/08/2014
Number of Days to Update: 78	Next Scheduled EDR Contact: 10/20/2014
	Data Release Frequency: Quarterly

NPL Site Boundaries

Sources:

EPA's Environmental Photographic Interpretation Center (EPIC)
Telephone: 202-564-7333

EPA Region 1
Telephone 617-918-1143

EPA Region 6
Telephone: 214-655-6659

EPA Region 3
Telephone 215-814-5418

EPA Region 7
Telephone: 913-551-7247

EPA Region 4
Telephone 404-562-8033

EPA Region 8
Telephone: 303-312-6774

EPA Region 5
Telephone 312-886-6686

EPA Region 9
Telephone: 415-947-4246

EPA Region 10
Telephone 206-553-8665

Proposed NPL: Proposed National Priority List Sites

A site that has been proposed for listing on the National Priorities List through the issuance of a proposed rule in the Federal Register. EPA then accepts public comments on the site, responds to the comments, and places on the NPL those sites that continue to meet the requirements for listing.

Date of Government Version: 10/25/2013	Source: EPA
Date Data Arrived at EDR: 11/11/2013	Telephone: N/A
Date Made Active in Reports: 01/28/2014	Last EDR Contact: 07/08/2014
Number of Days to Update: 78	Next Scheduled EDR Contact: 10/20/2014
	Data Release Frequency: Quarterly

NPL LIENS: Federal Superfund Liens

Federal Superfund Liens. Under the authority granted the USEPA by CERCLA of 1980, the USEPA has the authority to file liens against real property in order to recover remedial action expenditures or when the property owner received notification of potential liability. USEPA compiles a listing of filed notices of Superfund Liens.

Date of Government Version: 10/15/1991	Source: EPA
Date Data Arrived at EDR: 02/02/1994	Telephone: 202-564-4267
Date Made Active in Reports: 03/30/1994	Last EDR Contact: 08/15/2011
Number of Days to Update: 56	Next Scheduled EDR Contact: 11/28/2011
	Data Release Frequency: No Update Planned

GOVERNMENT RECORDS SEARCHED / DATA CURRENCY TRACKING

Federal Delisted NPL site list

DELISTED NPL: National Priority List Deletions

The National Oil and Hazardous Substances Pollution Contingency Plan (NCP) establishes the criteria that the EPA uses to delete sites from the NPL. In accordance with 40 CFR 300.425.(e), sites may be deleted from the NPL where no further response is appropriate.

Date of Government Version: 10/25/2013	Source: EPA
Date Data Arrived at EDR: 11/11/2013	Telephone: N/A
Date Made Active in Reports: 01/28/2014	Last EDR Contact: 07/08/2014
Number of Days to Update: 78	Next Scheduled EDR Contact: 10/20/2014
	Data Release Frequency: Quarterly

Federal CERCLIS list

CERCLIS: Comprehensive Environmental Response, Compensation, and Liability Information System

CERCLIS contains data on potentially hazardous waste sites that have been reported to the USEPA by states, municipalities, private companies and private persons, pursuant to Section 103 of the Comprehensive Environmental Response, Compensation, and Liability Act (CERCLA). CERCLIS contains sites which are either proposed to or on the National Priorities List (NPL) and sites which are in the screening and assessment phase for possible inclusion on the NPL.

Date of Government Version: 10/25/2013	Source: EPA
Date Data Arrived at EDR: 11/11/2013	Telephone: 703-412-9810
Date Made Active in Reports: 02/13/2014	Last EDR Contact: 08/28/2014
Number of Days to Update: 94	Next Scheduled EDR Contact: 12/08/2014
	Data Release Frequency: Quarterly

FEDERAL FACILITY: Federal Facility Site Information listing

A listing of National Priority List (NPL) and Base Realignment and Closure (BRAC) sites found in the Comprehensive Environmental Response, Compensation and Liability Information System (CERCLIS) Database where EPA Federal Facilities Restoration and Reuse Office is involved in cleanup activities.

Date of Government Version: 04/01/2014	Source: Environmental Protection Agency
Date Data Arrived at EDR: 07/08/2014	Telephone: 703-603-8704
Date Made Active in Reports: 08/22/2014	Last EDR Contact: 07/08/2014
Number of Days to Update: 45	Next Scheduled EDR Contact: 10/20/2014
	Data Release Frequency: Varies

Federal CERCLIS NFRAP site List

CERCLIS-NFRAP: CERCLIS No Further Remedial Action Planned

Archived sites are sites that have been removed and archived from the inventory of CERCLIS sites. Archived status indicates that, to the best of EPA's knowledge, assessment at a site has been completed and that EPA has determined no further steps will be taken to list this site on the National Priorities List (NPL), unless information indicates this decision was not appropriate or other considerations require a recommendation for listing at a later time. This decision does not necessarily mean that there is no hazard associated with a given site; it only means that, based upon available information, the location is not judged to be a potential NPL site.

Date of Government Version: 10/25/2013	Source: EPA
Date Data Arrived at EDR: 11/11/2013	Telephone: 703-412-9810
Date Made Active in Reports: 02/13/2014	Last EDR Contact: 08/28/2014
Number of Days to Update: 94	Next Scheduled EDR Contact: 12/08/2014
	Data Release Frequency: Quarterly

Federal RCRA CORRACTS facilities list

CORRACTS: Corrective Action Report

CORRACTS identifies hazardous waste handlers with RCRA corrective action activity.

GOVERNMENT RECORDS SEARCHED / DATA CURRENCY TRACKING

Date of Government Version: 03/11/2014
Date Data Arrived at EDR: 03/13/2014
Date Made Active in Reports: 04/09/2014
Number of Days to Update: 27

Source: EPA
Telephone: 800-424-9346
Last EDR Contact: 07/02/2014
Next Scheduled EDR Contact: 10/13/2014
Data Release Frequency: Quarterly

Federal RCRA non-CORRACTS TSD facilities list

RCRA-TSDF: RCRA - Treatment, Storage and Disposal

RCRAInfo is EPA's comprehensive information system, providing access to data supporting the Resource Conservation and Recovery Act (RCRA) of 1976 and the Hazardous and Solid Waste Amendments (HSWA) of 1984. The database includes selective information on sites which generate, transport, store, treat and/or dispose of hazardous waste as defined by the Resource Conservation and Recovery Act (RCRA). Transporters are individuals or entities that move hazardous waste from the generator offsite to a facility that can recycle, treat, store, or dispose of the waste. TSDFs treat, store, or dispose of the waste.

Date of Government Version: 03/11/2014
Date Data Arrived at EDR: 03/13/2014
Date Made Active in Reports: 04/09/2014
Number of Days to Update: 27

Source: Environmental Protection Agency
Telephone: (415) 495-8895
Last EDR Contact: 07/02/2014
Next Scheduled EDR Contact: 10/13/2014
Data Release Frequency: Quarterly

Federal RCRA generators list

RCRA-LQG: RCRA - Large Quantity Generators

RCRAInfo is EPA's comprehensive information system, providing access to data supporting the Resource Conservation and Recovery Act (RCRA) of 1976 and the Hazardous and Solid Waste Amendments (HSWA) of 1984. The database includes selective information on sites which generate, transport, store, treat and/or dispose of hazardous waste as defined by the Resource Conservation and Recovery Act (RCRA). Large quantity generators (LQGs) generate over 1,000 kilograms (kg) of hazardous waste, or over 1 kg of acutely hazardous waste per month.

Date of Government Version: 03/11/2014
Date Data Arrived at EDR: 03/13/2014
Date Made Active in Reports: 04/09/2014
Number of Days to Update: 27

Source: Environmental Protection Agency
Telephone: (415) 495-8895
Last EDR Contact: 07/02/2014
Next Scheduled EDR Contact: 10/13/2014
Data Release Frequency: Quarterly

RCRA-SQG: RCRA - Small Quantity Generators

RCRAInfo is EPA's comprehensive information system, providing access to data supporting the Resource Conservation and Recovery Act (RCRA) of 1976 and the Hazardous and Solid Waste Amendments (HSWA) of 1984. The database includes selective information on sites which generate, transport, store, treat and/or dispose of hazardous waste as defined by the Resource Conservation and Recovery Act (RCRA). Small quantity generators (SQGs) generate between 100 kg and 1,000 kg of hazardous waste per month.

Date of Government Version: 03/11/2014
Date Data Arrived at EDR: 03/13/2014
Date Made Active in Reports: 04/09/2014
Number of Days to Update: 27

Source: Environmental Protection Agency
Telephone: (415) 495-8895
Last EDR Contact: 07/02/2014
Next Scheduled EDR Contact: 10/13/2014
Data Release Frequency: Quarterly

RCRA-CESQG: RCRA - Conditionally Exempt Small Quantity Generators

RCRAInfo is EPA's comprehensive information system, providing access to data supporting the Resource Conservation and Recovery Act (RCRA) of 1976 and the Hazardous and Solid Waste Amendments (HSWA) of 1984. The database includes selective information on sites which generate, transport, store, treat and/or dispose of hazardous waste as defined by the Resource Conservation and Recovery Act (RCRA). Conditionally exempt small quantity generators (CESQGs) generate less than 100 kg of hazardous waste, or less than 1 kg of acutely hazardous waste per month.

Date of Government Version: 03/11/2014
Date Data Arrived at EDR: 03/13/2014
Date Made Active in Reports: 04/09/2014
Number of Days to Update: 27

Source: Environmental Protection Agency
Telephone: (415) 495-8895
Last EDR Contact: 07/02/2014
Next Scheduled EDR Contact: 10/13/2014
Data Release Frequency: Varies

GOVERNMENT RECORDS SEARCHED / DATA CURRENCY TRACKING

Federal institutional controls / engineering controls registries

US ENG CONTROLS: Engineering Controls Sites List

A listing of sites with engineering controls in place. Engineering controls include various forms of caps, building foundations, liners, and treatment methods to create pathway elimination for regulated substances to enter environmental media or effect human health.

Date of Government Version: 03/19/2014	Source: Environmental Protection Agency
Date Data Arrived at EDR: 03/21/2014	Telephone: 703-603-0695
Date Made Active in Reports: 07/15/2014	Last EDR Contact: 06/05/2014
Number of Days to Update: 116	Next Scheduled EDR Contact: 09/22/2014
	Data Release Frequency: Varies

US INST CONTROL: Sites with Institutional Controls

A listing of sites with institutional controls in place. Institutional controls include administrative measures, such as groundwater use restrictions, construction restrictions, property use restrictions, and post remediation care requirements intended to prevent exposure to contaminants remaining on site. Deed restrictions are generally required as part of the institutional controls.

Date of Government Version: 03/19/2014	Source: Environmental Protection Agency
Date Data Arrived at EDR: 03/21/2014	Telephone: 703-603-0695
Date Made Active in Reports: 07/15/2014	Last EDR Contact: 06/05/2014
Number of Days to Update: 116	Next Scheduled EDR Contact: 09/22/2014
	Data Release Frequency: Varies

LUCIS: Land Use Control Information System

LUCIS contains records of land use control information pertaining to the former Navy Base Realignment and Closure properties.

Date of Government Version: 05/28/2014	Source: Department of the Navy
Date Data Arrived at EDR: 05/30/2014	Telephone: 843-820-7326
Date Made Active in Reports: 06/17/2014	Last EDR Contact: 08/14/2014
Number of Days to Update: 18	Next Scheduled EDR Contact: 12/01/2014
	Data Release Frequency: Varies

Federal ERNS list

ERNS: Emergency Response Notification System

Emergency Response Notification System. ERNS records and stores information on reported releases of oil and hazardous substances.

Date of Government Version: 09/30/2013	Source: National Response Center, United States Coast Guard
Date Data Arrived at EDR: 10/01/2013	Telephone: 202-267-2180
Date Made Active in Reports: 12/06/2013	Last EDR Contact: 07/03/2014
Number of Days to Update: 66	Next Scheduled EDR Contact: 07/14/2014
	Data Release Frequency: Annually

State- and tribal - equivalent NPL

RESPONSE: State Response Sites

Identifies confirmed release sites where DTSC is involved in remediation, either in a lead or oversight capacity. These confirmed release sites are generally high-priority and high potential risk.

Date of Government Version: 06/05/2014	Source: Department of Toxic Substances Control
Date Data Arrived at EDR: 06/06/2014	Telephone: 916-323-3400
Date Made Active in Reports: 07/09/2014	Last EDR Contact: 08/06/2014
Number of Days to Update: 33	Next Scheduled EDR Contact: 11/17/2014
	Data Release Frequency: Quarterly

State- and tribal - equivalent CERCLIS

GOVERNMENT RECORDS SEARCHED / DATA CURRENCY TRACKING

ENVIROSTOR: EnviroStor Database

The Department of Toxic Substances Control's (DTSC's) Site Mitigation and Brownfields Reuse Program's (SMBRP's) EnviroStor database identifies sites that have known contamination or sites for which there may be reasons to investigate further. The database includes the following site types: Federal Superfund sites (National Priorities List (NPL)); State Response, including Military Facilities and State Superfund; Voluntary Cleanup; and School sites. EnviroStor provides similar information to the information that was available in CalSites, and provides additional site information, including, but not limited to, identification of formerly-contaminated properties that have been released for reuse, properties where environmental deed restrictions have been recorded to prevent inappropriate land uses, and risk characterization information that is used to assess potential impacts to public health and the environment at contaminated sites.

Date of Government Version: 06/05/2014	Source: Department of Toxic Substances Control
Date Data Arrived at EDR: 06/06/2014	Telephone: 916-323-3400
Date Made Active in Reports: 07/09/2014	Last EDR Contact: 08/06/2014
Number of Days to Update: 33	Next Scheduled EDR Contact: 11/17/2014
	Data Release Frequency: Quarterly

State and tribal landfill and/or solid waste disposal site lists

SWF/LF (SWIS): Solid Waste Information System

Active, Closed and Inactive Landfills. SWF/LF records typically contain an inventory of solid waste disposal facilities or landfills. These may be active or inactive facilities or open dumps that failed to meet RCRA Section 4004 criteria for solid waste landfills or disposal sites.

Date of Government Version: 05/19/2014	Source: Department of Resources Recycling and Recovery
Date Data Arrived at EDR: 05/20/2014	Telephone: 916-341-6320
Date Made Active in Reports: 05/22/2014	Last EDR Contact: 08/18/2014
Number of Days to Update: 2	Next Scheduled EDR Contact: 12/01/2014
	Data Release Frequency: Quarterly

State and tribal leaking storage tank lists

LUST REG 9: Leaking Underground Storage Tank Report

Orange, Riverside, San Diego counties. For more current information, please refer to the State Water Resources Control Board's LUST database.

Date of Government Version: 03/01/2001	Source: California Regional Water Quality Control Board San Diego Region (9)
Date Data Arrived at EDR: 04/23/2001	Telephone: 858-637-5595
Date Made Active in Reports: 05/21/2001	Last EDR Contact: 09/26/2011
Number of Days to Update: 28	Next Scheduled EDR Contact: 01/09/2012
	Data Release Frequency: No Update Planned

LUST REG 1: Active Toxic Site Investigation

Del Norte, Humboldt, Lake, Mendocino, Modoc, Siskiyou, Sonoma, Trinity counties. For more current information, please refer to the State Water Resources Control Board's LUST database.

Date of Government Version: 02/01/2001	Source: California Regional Water Quality Control Board North Coast (1)
Date Data Arrived at EDR: 02/28/2001	Telephone: 707-570-3769
Date Made Active in Reports: 03/29/2001	Last EDR Contact: 08/01/2011
Number of Days to Update: 29	Next Scheduled EDR Contact: 11/14/2011
	Data Release Frequency: No Update Planned

LUST: Geotracker's Leaking Underground Fuel Tank Report

Leaking Underground Storage Tank Incident Reports. LUST records contain an inventory of reported leaking underground storage tank incidents. Not all states maintain these records, and the information stored varies by state. For more information on a particular leaking underground storage tank sites, please contact the appropriate regulatory agency.

Date of Government Version: 07/30/2014	Source: State Water Resources Control Board
Date Data Arrived at EDR: 07/31/2014	Telephone: see region list
Date Made Active in Reports: 08/22/2014	Last EDR Contact: 07/31/2014
Number of Days to Update: 22	Next Scheduled EDR Contact: 09/29/2014
	Data Release Frequency: Quarterly

GOVERNMENT RECORDS SEARCHED / DATA CURRENCY TRACKING

LUST REG 8: Leaking Underground Storage Tanks

California Regional Water Quality Control Board Santa Ana Region (8). For more current information, please refer to the State Water Resources Control Board's LUST database.

Date of Government Version: 02/14/2005	Source: California Regional Water Quality Control Board Santa Ana Region (8)
Date Data Arrived at EDR: 02/15/2005	Telephone: 909-782-4496
Date Made Active in Reports: 03/28/2005	Last EDR Contact: 08/15/2011
Number of Days to Update: 41	Next Scheduled EDR Contact: 11/28/2011
	Data Release Frequency: Varies

LUST REG 7: Leaking Underground Storage Tank Case Listing

Leaking Underground Storage Tank locations. Imperial, Riverside, San Diego, Santa Barbara counties.

Date of Government Version: 02/26/2004	Source: California Regional Water Quality Control Board Colorado River Basin Region (7)
Date Data Arrived at EDR: 02/26/2004	Telephone: 760-776-8943
Date Made Active in Reports: 03/24/2004	Last EDR Contact: 08/01/2011
Number of Days to Update: 27	Next Scheduled EDR Contact: 11/14/2011
	Data Release Frequency: No Update Planned

LUST REG 6V: Leaking Underground Storage Tank Case Listing

Leaking Underground Storage Tank locations. Inyo, Kern, Los Angeles, Mono, San Bernardino counties.

Date of Government Version: 06/07/2005	Source: California Regional Water Quality Control Board Victorville Branch Office (6)
Date Data Arrived at EDR: 06/07/2005	Telephone: 760-241-7365
Date Made Active in Reports: 06/29/2005	Last EDR Contact: 09/12/2011
Number of Days to Update: 22	Next Scheduled EDR Contact: 12/26/2011
	Data Release Frequency: No Update Planned

LUST REG 2: Fuel Leak List

Leaking Underground Storage Tank locations. Alameda, Contra Costa, Marin, Napa, San Francisco, San Mateo, Santa Clara, Solano, Sonoma counties.

Date of Government Version: 09/30/2004	Source: California Regional Water Quality Control Board San Francisco Bay Region (2)
Date Data Arrived at EDR: 10/20/2004	Telephone: 510-622-2433
Date Made Active in Reports: 11/19/2004	Last EDR Contact: 09/19/2011
Number of Days to Update: 30	Next Scheduled EDR Contact: 01/02/2012
	Data Release Frequency: Quarterly

LUST REG 3: Leaking Underground Storage Tank Database

Leaking Underground Storage Tank locations. Monterey, San Benito, San Luis Obispo, Santa Barbara, Santa Cruz counties.

Date of Government Version: 05/19/2003	Source: California Regional Water Quality Control Board Central Coast Region (3)
Date Data Arrived at EDR: 05/19/2003	Telephone: 805-542-4786
Date Made Active in Reports: 06/02/2003	Last EDR Contact: 07/18/2011
Number of Days to Update: 14	Next Scheduled EDR Contact: 10/31/2011
	Data Release Frequency: No Update Planned

LUST REG 4: Underground Storage Tank Leak List

Los Angeles, Ventura counties. For more current information, please refer to the State Water Resources Control Board's LUST database.

Date of Government Version: 09/07/2004	Source: California Regional Water Quality Control Board Los Angeles Region (4)
Date Data Arrived at EDR: 09/07/2004	Telephone: 213-576-6710
Date Made Active in Reports: 10/12/2004	Last EDR Contact: 09/06/2011
Number of Days to Update: 35	Next Scheduled EDR Contact: 12/19/2011
	Data Release Frequency: No Update Planned

LUST REG 5: Leaking Underground Storage Tank Database

Leaking Underground Storage Tank locations. Alameda, Alpine, Amador, Butte, Colusa, Contra Costa, Calveras, El Dorado, Fresno, Glenn, Kern, Kings, Lake, Lassen, Madera, Mariposa, Merced, Modoc, Napa, Nevada, Placer, Plumas, Sacramento, San Joaquin, Shasta, Solano, Stanislaus, Sutter, Tehama, Tulare, Tuolumne, Yolo, Yuba counties.

GOVERNMENT RECORDS SEARCHED / DATA CURRENCY TRACKING

Date of Government Version: 07/01/2008
Date Data Arrived at EDR: 07/22/2008
Date Made Active in Reports: 07/31/2008
Number of Days to Update: 9

Source: California Regional Water Quality Control Board Central Valley Region (5)
Telephone: 916-464-4834
Last EDR Contact: 07/01/2011
Next Scheduled EDR Contact: 10/17/2011
Data Release Frequency: No Update Planned

LUST REG 6L: Leaking Underground Storage Tank Case Listing

For more current information, please refer to the State Water Resources Control Board's LUST database.

Date of Government Version: 09/09/2003
Date Data Arrived at EDR: 09/10/2003
Date Made Active in Reports: 10/07/2003
Number of Days to Update: 27

Source: California Regional Water Quality Control Board Lahontan Region (6)
Telephone: 530-542-5572
Last EDR Contact: 09/12/2011
Next Scheduled EDR Contact: 12/26/2011
Data Release Frequency: No Update Planned

SLIC: Statewide SLIC Cases

The SLIC (Spills, Leaks, Investigations and Cleanup) program is designed to protect and restore water quality from spills, leaks, and similar discharges.

Date of Government Version: 07/30/2014
Date Data Arrived at EDR: 07/31/2014
Date Made Active in Reports: 08/25/2014
Number of Days to Update: 25

Source: State Water Resources Control Board
Telephone: 866-480-1028
Last EDR Contact: 07/31/2014
Next Scheduled EDR Contact: 09/29/2014
Data Release Frequency: Varies

SLIC REG 1: Active Toxic Site Investigations

The SLIC (Spills, Leaks, Investigations and Cleanup) program is designed to protect and restore water quality from spills, leaks, and similar discharges.

Date of Government Version: 04/03/2003
Date Data Arrived at EDR: 04/07/2003
Date Made Active in Reports: 04/25/2003
Number of Days to Update: 18

Source: California Regional Water Quality Control Board, North Coast Region (1)
Telephone: 707-576-2220
Last EDR Contact: 08/01/2011
Next Scheduled EDR Contact: 11/14/2011
Data Release Frequency: No Update Planned

SLIC REG 2: Spills, Leaks, Investigation & Cleanup Cost Recovery Listing

The SLIC (Spills, Leaks, Investigations and Cleanup) program is designed to protect and restore water quality from spills, leaks, and similar discharges.

Date of Government Version: 09/30/2004
Date Data Arrived at EDR: 10/20/2004
Date Made Active in Reports: 11/19/2004
Number of Days to Update: 30

Source: Regional Water Quality Control Board San Francisco Bay Region (2)
Telephone: 510-286-0457
Last EDR Contact: 09/19/2011
Next Scheduled EDR Contact: 01/02/2012
Data Release Frequency: Quarterly

SLIC REG 3: Spills, Leaks, Investigation & Cleanup Cost Recovery Listing

The SLIC (Spills, Leaks, Investigations and Cleanup) program is designed to protect and restore water quality from spills, leaks, and similar discharges.

Date of Government Version: 05/18/2006
Date Data Arrived at EDR: 05/18/2006
Date Made Active in Reports: 06/15/2006
Number of Days to Update: 28

Source: California Regional Water Quality Control Board Central Coast Region (3)
Telephone: 805-549-3147
Last EDR Contact: 07/18/2011
Next Scheduled EDR Contact: 10/31/2011
Data Release Frequency: Semi-Annually

SLIC REG 4: Spills, Leaks, Investigation & Cleanup Cost Recovery Listing

The SLIC (Spills, Leaks, Investigations and Cleanup) program is designed to protect and restore water quality from spills, leaks, and similar discharges.

GOVERNMENT RECORDS SEARCHED / DATA CURRENCY TRACKING

Date of Government Version: 11/17/2004
Date Data Arrived at EDR: 11/18/2004
Date Made Active in Reports: 01/04/2005
Number of Days to Update: 47

Source: Region Water Quality Control Board Los Angeles Region (4)
Telephone: 213-576-6600
Last EDR Contact: 07/01/2011
Next Scheduled EDR Contact: 10/17/2011
Data Release Frequency: Varies

SLIC REG 5: Spills, Leaks, Investigation & Cleanup Cost Recovery Listing

The SLIC (Spills, Leaks, Investigations and Cleanup) program is designed to protect and restore water quality from spills, leaks, and similar discharges.

Date of Government Version: 04/01/2005
Date Data Arrived at EDR: 04/05/2005
Date Made Active in Reports: 04/21/2005
Number of Days to Update: 16

Source: Regional Water Quality Control Board Central Valley Region (5)
Telephone: 916-464-3291
Last EDR Contact: 09/12/2011
Next Scheduled EDR Contact: 12/26/2011
Data Release Frequency: Semi-Annually

SLIC REG 6V: Spills, Leaks, Investigation & Cleanup Cost Recovery Listing

The SLIC (Spills, Leaks, Investigations and Cleanup) program is designed to protect and restore water quality from spills, leaks, and similar discharges.

Date of Government Version: 05/24/2005
Date Data Arrived at EDR: 05/25/2005
Date Made Active in Reports: 06/16/2005
Number of Days to Update: 22

Source: Regional Water Quality Control Board, Victorville Branch
Telephone: 619-241-6583
Last EDR Contact: 08/15/2011
Next Scheduled EDR Contact: 11/28/2011
Data Release Frequency: Semi-Annually

SLIC REG 6L: SLIC Sites

The SLIC (Spills, Leaks, Investigations and Cleanup) program is designed to protect and restore water quality from spills, leaks, and similar discharges.

Date of Government Version: 09/07/2004
Date Data Arrived at EDR: 09/07/2004
Date Made Active in Reports: 10/12/2004
Number of Days to Update: 35

Source: California Regional Water Quality Control Board, Lahontan Region
Telephone: 530-542-5574
Last EDR Contact: 08/15/2011
Next Scheduled EDR Contact: 11/28/2011
Data Release Frequency: No Update Planned

SLIC REG 7: SLIC List

The SLIC (Spills, Leaks, Investigations and Cleanup) program is designed to protect and restore water quality from spills, leaks, and similar discharges.

Date of Government Version: 11/24/2004
Date Data Arrived at EDR: 11/29/2004
Date Made Active in Reports: 01/04/2005
Number of Days to Update: 36

Source: California Regional Quality Control Board, Colorado River Basin Region
Telephone: 760-346-7491
Last EDR Contact: 08/01/2011
Next Scheduled EDR Contact: 11/14/2011
Data Release Frequency: No Update Planned

SLIC REG 8: Spills, Leaks, Investigation & Cleanup Cost Recovery Listing

The SLIC (Spills, Leaks, Investigations and Cleanup) program is designed to protect and restore water quality from spills, leaks, and similar discharges.

Date of Government Version: 04/03/2008
Date Data Arrived at EDR: 04/03/2008
Date Made Active in Reports: 04/14/2008
Number of Days to Update: 11

Source: California Region Water Quality Control Board Santa Ana Region (8)
Telephone: 951-782-3298
Last EDR Contact: 09/12/2011
Next Scheduled EDR Contact: 12/26/2011
Data Release Frequency: Semi-Annually

SLIC REG 9: Spills, Leaks, Investigation & Cleanup Cost Recovery Listing

The SLIC (Spills, Leaks, Investigations and Cleanup) program is designed to protect and restore water quality from spills, leaks, and similar discharges.

GOVERNMENT RECORDS SEARCHED / DATA CURRENCY TRACKING

Date of Government Version: 09/10/2007
Date Data Arrived at EDR: 09/11/2007
Date Made Active in Reports: 09/28/2007
Number of Days to Update: 17

Source: California Regional Water Quality Control Board San Diego Region (9)
Telephone: 858-467-2980
Last EDR Contact: 08/08/2011
Next Scheduled EDR Contact: 11/21/2011
Data Release Frequency: Annually

INDIAN LUST R5: Leaking Underground Storage Tanks on Indian Land

Leaking underground storage tanks located on Indian Land in Michigan, Minnesota and Wisconsin.

Date of Government Version: 08/04/2014
Date Data Arrived at EDR: 08/05/2014
Date Made Active in Reports: 08/22/2014
Number of Days to Update: 17

Source: EPA, Region 5
Telephone: 312-886-7439
Last EDR Contact: 04/28/2014
Next Scheduled EDR Contact: 11/10/2014
Data Release Frequency: Varies

INDIAN LUST R9: Leaking Underground Storage Tanks on Indian Land

LUSTs on Indian land in Arizona, California, New Mexico and Nevada

Date of Government Version: 03/01/2013
Date Data Arrived at EDR: 03/01/2013
Date Made Active in Reports: 04/12/2013
Number of Days to Update: 42

Source: Environmental Protection Agency
Telephone: 415-972-3372
Last EDR Contact: 07/22/2014
Next Scheduled EDR Contact: 11/10/2014
Data Release Frequency: Quarterly

INDIAN LUST R10: Leaking Underground Storage Tanks on Indian Land

LUSTs on Indian land in Alaska, Idaho, Oregon and Washington.

Date of Government Version: 05/20/2014
Date Data Arrived at EDR: 06/10/2014
Date Made Active in Reports: 08/22/2014
Number of Days to Update: 73

Source: EPA Region 10
Telephone: 206-553-2857
Last EDR Contact: 04/28/2014
Next Scheduled EDR Contact: 11/10/2014
Data Release Frequency: Quarterly

INDIAN LUST R1: Leaking Underground Storage Tanks on Indian Land

A listing of leaking underground storage tank locations on Indian Land.

Date of Government Version: 02/01/2013
Date Data Arrived at EDR: 05/01/2013
Date Made Active in Reports: 11/01/2013
Number of Days to Update: 184

Source: EPA Region 1
Telephone: 617-918-1313
Last EDR Contact: 08/01/2014
Next Scheduled EDR Contact: 11/10/2014
Data Release Frequency: Varies

INDIAN LUST R4: Leaking Underground Storage Tanks on Indian Land

LUSTs on Indian land in Florida, Mississippi and North Carolina.

Date of Government Version: 07/30/2014
Date Data Arrived at EDR: 08/12/2014
Date Made Active in Reports: 08/22/2014
Number of Days to Update: 10

Source: EPA Region 4
Telephone: 404-562-8677
Last EDR Contact: 04/22/2014
Next Scheduled EDR Contact: 08/11/2014
Data Release Frequency: Semi-Annually

INDIAN LUST R6: Leaking Underground Storage Tanks on Indian Land

LUSTs on Indian land in New Mexico and Oklahoma.

Date of Government Version: 05/14/2014
Date Data Arrived at EDR: 05/15/2014
Date Made Active in Reports: 07/15/2014
Number of Days to Update: 61

Source: EPA Region 6
Telephone: 214-665-6597
Last EDR Contact: 07/22/2014
Next Scheduled EDR Contact: 11/20/2014
Data Release Frequency: Varies

GOVERNMENT RECORDS SEARCHED / DATA CURRENCY TRACKING

INDIAN LUST R7: Leaking Underground Storage Tanks on Indian Land LUSTs on Indian land in Iowa, Kansas, and Nebraska

Date of Government Version: 04/28/2014	Source: EPA Region 7
Date Data Arrived at EDR: 05/01/2014	Telephone: 913-551-7003
Date Made Active in Reports: 06/17/2014	Last EDR Contact: 04/28/2014
Number of Days to Update: 47	Next Scheduled EDR Contact: 11/10/2014
	Data Release Frequency: Varies

INDIAN LUST R8: Leaking Underground Storage Tanks on Indian Land LUSTs on Indian land in Colorado, Montana, North Dakota, South Dakota, Utah and Wyoming.

Date of Government Version: 08/13/2014	Source: EPA Region 8
Date Data Arrived at EDR: 08/15/2014	Telephone: 303-312-6271
Date Made Active in Reports: 08/22/2014	Last EDR Contact: 07/22/2014
Number of Days to Update: 7	Next Scheduled EDR Contact: 11/10/2014
	Data Release Frequency: Quarterly

State and tribal registered storage tank lists

UST: Active UST Facilities

Active UST facilities gathered from the local regulatory agencies

Date of Government Version: 07/30/2014	Source: SWRCB
Date Data Arrived at EDR: 07/31/2014	Telephone: 916-341-5851
Date Made Active in Reports: 08/20/2014	Last EDR Contact: 07/31/2014
Number of Days to Update: 20	Next Scheduled EDR Contact: 09/29/2014
	Data Release Frequency: Semi-Annually

AST: Aboveground Petroleum Storage Tank Facilities

A listing of aboveground storage tank petroleum storage tank locations.

Date of Government Version: 08/01/2009	Source: California Environmental Protection Agency
Date Data Arrived at EDR: 09/10/2009	Telephone: 916-327-5092
Date Made Active in Reports: 10/01/2009	Last EDR Contact: 07/18/2014
Number of Days to Update: 21	Next Scheduled EDR Contact: 10/20/2014
	Data Release Frequency: Quarterly

INDIAN UST R1: Underground Storage Tanks on Indian Land

The Indian Underground Storage Tank (UST) database provides information about underground storage tanks on Indian land in EPA Region 1 (Connecticut, Maine, Massachusetts, New Hampshire, Rhode Island, Vermont and ten Tribal Nations).

Date of Government Version: 02/01/2013	Source: EPA, Region 1
Date Data Arrived at EDR: 05/01/2013	Telephone: 617-918-1313
Date Made Active in Reports: 01/27/2014	Last EDR Contact: 08/01/2014
Number of Days to Update: 271	Next Scheduled EDR Contact: 11/10/2014
	Data Release Frequency: Varies

INDIAN UST R4: Underground Storage Tanks on Indian Land

The Indian Underground Storage Tank (UST) database provides information about underground storage tanks on Indian land in EPA Region 4 (Alabama, Florida, Georgia, Kentucky, Mississippi, North Carolina, South Carolina, Tennessee and Tribal Nations)

Date of Government Version: 07/30/2014	Source: EPA Region 4
Date Data Arrived at EDR: 08/12/2014	Telephone: 404-562-9424
Date Made Active in Reports: 08/22/2014	Last EDR Contact: 04/22/2014
Number of Days to Update: 10	Next Scheduled EDR Contact: 08/11/2014
	Data Release Frequency: Semi-Annually

GOVERNMENT RECORDS SEARCHED / DATA CURRENCY TRACKING

INDIAN UST R5: Underground Storage Tanks on Indian Land

The Indian Underground Storage Tank (UST) database provides information about underground storage tanks on Indian land in EPA Region 5 (Michigan, Minnesota and Wisconsin and Tribal Nations).

Date of Government Version: 08/04/2014	Source: EPA Region 5
Date Data Arrived at EDR: 08/05/2014	Telephone: 312-886-6136
Date Made Active in Reports: 08/22/2014	Last EDR Contact: 04/28/2014
Number of Days to Update: 17	Next Scheduled EDR Contact: 11/10/2014
	Data Release Frequency: Varies

INDIAN UST R6: Underground Storage Tanks on Indian Land

The Indian Underground Storage Tank (UST) database provides information about underground storage tanks on Indian land in EPA Region 6 (Louisiana, Arkansas, Oklahoma, New Mexico, Texas and 65 Tribes).

Date of Government Version: 07/25/2014	Source: EPA Region 6
Date Data Arrived at EDR: 07/28/2014	Telephone: 214-665-7591
Date Made Active in Reports: 08/22/2014	Last EDR Contact: 07/22/2014
Number of Days to Update: 25	Next Scheduled EDR Contact: 11/10/2014
	Data Release Frequency: Semi-Annually

INDIAN UST R8: Underground Storage Tanks on Indian Land

The Indian Underground Storage Tank (UST) database provides information about underground storage tanks on Indian land in EPA Region 8 (Colorado, Montana, North Dakota, South Dakota, Utah, Wyoming and 27 Tribal Nations).

Date of Government Version: 08/13/2014	Source: EPA Region 8
Date Data Arrived at EDR: 08/15/2014	Telephone: 303-312-6137
Date Made Active in Reports: 08/22/2014	Last EDR Contact: 07/22/2014
Number of Days to Update: 7	Next Scheduled EDR Contact: 11/10/2014
	Data Release Frequency: Quarterly

INDIAN UST R9: Underground Storage Tanks on Indian Land

The Indian Underground Storage Tank (UST) database provides information about underground storage tanks on Indian land in EPA Region 9 (Arizona, California, Hawaii, Nevada, the Pacific Islands, and Tribal Nations).

Date of Government Version: 08/14/2014	Source: EPA Region 9
Date Data Arrived at EDR: 08/15/2014	Telephone: 415-972-3368
Date Made Active in Reports: 08/22/2014	Last EDR Contact: 07/22/2014
Number of Days to Update: 7	Next Scheduled EDR Contact: 11/10/2014
	Data Release Frequency: Quarterly

INDIAN UST R10: Underground Storage Tanks on Indian Land

The Indian Underground Storage Tank (UST) database provides information about underground storage tanks on Indian land in EPA Region 10 (Alaska, Idaho, Oregon, Washington, and Tribal Nations).

Date of Government Version: 05/20/2014	Source: EPA Region 10
Date Data Arrived at EDR: 06/10/2014	Telephone: 206-553-2857
Date Made Active in Reports: 08/15/2014	Last EDR Contact: 07/22/2014
Number of Days to Update: 66	Next Scheduled EDR Contact: 11/10/2014
	Data Release Frequency: Quarterly

INDIAN UST R7: Underground Storage Tanks on Indian Land

The Indian Underground Storage Tank (UST) database provides information about underground storage tanks on Indian land in EPA Region 7 (Iowa, Kansas, Missouri, Nebraska, and 9 Tribal Nations).

Date of Government Version: 05/28/2014	Source: EPA Region 7
Date Data Arrived at EDR: 05/01/2014	Telephone: 913-551-7003
Date Made Active in Reports: 06/17/2014	Last EDR Contact: 04/28/2014
Number of Days to Update: 47	Next Scheduled EDR Contact: 11/10/2014
	Data Release Frequency: Varies

GOVERNMENT RECORDS SEARCHED / DATA CURRENCY TRACKING

FEMA UST: Underground Storage Tank Listing

A listing of all FEMA owned underground storage tanks.

Date of Government Version: 01/01/2010	Source: FEMA
Date Data Arrived at EDR: 02/16/2010	Telephone: 202-646-5797
Date Made Active in Reports: 04/12/2010	Last EDR Contact: 07/08/2014
Number of Days to Update: 55	Next Scheduled EDR Contact: 10/27/2014
	Data Release Frequency: Varies

State and tribal voluntary cleanup sites

VCP: Voluntary Cleanup Program Properties

Contains low threat level properties with either confirmed or unconfirmed releases and the project proponents have request that DTSC oversee investigation and/or cleanup activities and have agreed to provide coverage for DTSC's costs.

Date of Government Version: 06/05/2014	Source: Department of Toxic Substances Control
Date Data Arrived at EDR: 06/06/2014	Telephone: 916-323-3400
Date Made Active in Reports: 07/09/2014	Last EDR Contact: 08/06/2014
Number of Days to Update: 33	Next Scheduled EDR Contact: 11/17/2014
	Data Release Frequency: Quarterly

INDIAN VCP R1: Voluntary Cleanup Priority Listing

A listing of voluntary cleanup priority sites located on Indian Land located in Region 1.

Date of Government Version: 05/30/2014	Source: EPA, Region 1
Date Data Arrived at EDR: 07/01/2014	Telephone: 617-918-1102
Date Made Active in Reports: 08/15/2014	Last EDR Contact: 07/01/2014
Number of Days to Update: 45	Next Scheduled EDR Contact: 10/13/2014
	Data Release Frequency: Varies

INDIAN VCP R7: Voluntary Cleanup Priority Listing

A listing of voluntary cleanup priority sites located on Indian Land located in Region 7.

Date of Government Version: 03/20/2008	Source: EPA, Region 7
Date Data Arrived at EDR: 04/22/2008	Telephone: 913-551-7365
Date Made Active in Reports: 05/19/2008	Last EDR Contact: 04/20/2009
Number of Days to Update: 27	Next Scheduled EDR Contact: 07/20/2009
	Data Release Frequency: Varies

ADDITIONAL ENVIRONMENTAL RECORDS

Local Brownfield lists

US BROWNFIELDS: A Listing of Brownfields Sites

Brownfields are real property, the expansion, redevelopment, or reuse of which may be complicated by the presence or potential presence of a hazardous substance, pollutant, or contaminant. Cleaning up and reinvesting in these properties takes development pressures off of undeveloped, open land, and both improves and protects the environment. Assessment, Cleanup and Redevelopment Exchange System (ACRES) stores information reported by EPA Brownfields grant recipients on brownfields properties assessed or cleaned up with grant funding as well as information on Targeted Brownfields Assessments performed by EPA Regions. A listing of ACRES Brownfield sites is obtained from Cleanups in My Community. Cleanups in My Community provides information on Brownfields properties for which information is reported back to EPA, as well as areas served by Brownfields grant programs.

Date of Government Version: 07/01/2014	Source: Environmental Protection Agency
Date Data Arrived at EDR: 07/03/2014	Telephone: 202-566-2777
Date Made Active in Reports: 07/28/2014	Last EDR Contact: 07/03/2014
Number of Days to Update: 25	Next Scheduled EDR Contact: 10/06/2014
	Data Release Frequency: Semi-Annually

Local Lists of Landfill / Solid Waste Disposal Sites

GOVERNMENT RECORDS SEARCHED / DATA CURRENCY TRACKING

ODI: Open Dump Inventory

An open dump is defined as a disposal facility that does not comply with one or more of the Part 257 or Part 258 Subtitle D Criteria.

Date of Government Version: 06/30/1985
Date Data Arrived at EDR: 08/09/2004
Date Made Active in Reports: 09/17/2004
Number of Days to Update: 39

Source: Environmental Protection Agency
Telephone: 800-424-9346
Last EDR Contact: 06/09/2004
Next Scheduled EDR Contact: N/A
Data Release Frequency: No Update Planned

DEBRIS REGION 9: Torres Martinez Reservation Illegal Dump Site Locations

A listing of illegal dump sites location on the Torres Martinez Indian Reservation located in eastern Riverside County and northern Imperial County, California.

Date of Government Version: 01/12/2009
Date Data Arrived at EDR: 05/07/2009
Date Made Active in Reports: 09/21/2009
Number of Days to Update: 137

Source: EPA, Region 9
Telephone: 415-947-4219
Last EDR Contact: 07/25/2014
Next Scheduled EDR Contact: 11/10/2014
Data Release Frequency: No Update Planned

SWRCY: Recycler Database

A listing of recycling facilities in California.

Date of Government Version: 06/16/2014
Date Data Arrived at EDR: 06/17/2014
Date Made Active in Reports: 07/11/2014
Number of Days to Update: 24

Source: Department of Conservation
Telephone: 916-323-3836
Last EDR Contact: 06/17/2014
Next Scheduled EDR Contact: 09/29/2014
Data Release Frequency: Quarterly

HAULERS: Registered Waste Tire Haulers Listing

A listing of registered waste tire haulers.

Date of Government Version: 02/18/2014
Date Data Arrived at EDR: 02/20/2014
Date Made Active in Reports: 03/27/2014
Number of Days to Update: 35

Source: Integrated Waste Management Board
Telephone: 916-341-6422
Last EDR Contact: 08/14/2014
Next Scheduled EDR Contact: 12/01/2014
Data Release Frequency: Varies

INDIAN ODI: Report on the Status of Open Dumps on Indian Lands

Location of open dumps on Indian land.

Date of Government Version: 12/31/1998
Date Data Arrived at EDR: 12/03/2007
Date Made Active in Reports: 01/24/2008
Number of Days to Update: 52

Source: Environmental Protection Agency
Telephone: 703-308-8245
Last EDR Contact: 08/01/2014
Next Scheduled EDR Contact: 11/17/2014
Data Release Frequency: Varies

WMUDS/SWAT: Waste Management Unit Database

Waste Management Unit Database System. WMUDS is used by the State Water Resources Control Board staff and the Regional Water Quality Control Boards for program tracking and inventory of waste management units. WMUDS is composed of the following databases: Facility Information, Scheduled Inspections Information, Waste Management Unit Information, SWAT Program Information, SWAT Report Summary Information, SWAT Report Summary Data, Chapter 15 (formerly Subchapter 15) Information, Chapter 15 Monitoring Parameters, TPCA Program Information, RCRA Program Information, Closure Information, and Interested Parties Information.

Date of Government Version: 04/01/2000
Date Data Arrived at EDR: 04/10/2000
Date Made Active in Reports: 05/10/2000
Number of Days to Update: 30

Source: State Water Resources Control Board
Telephone: 916-227-4448
Last EDR Contact: 08/07/2014
Next Scheduled EDR Contact: 11/24/2014
Data Release Frequency: No Update Planned

GOVERNMENT RECORDS SEARCHED / DATA CURRENCY TRACKING

Local Lists of Hazardous waste / Contaminated Sites

US CDL: Clandestine Drug Labs

A listing of clandestine drug lab locations. The U.S. Department of Justice ("the Department") provides this web site as a public service. It contains addresses of some locations where law enforcement agencies reported they found chemicals or other items that indicated the presence of either clandestine drug laboratories or dumpsites. In most cases, the source of the entries is not the Department, and the Department has not verified the entry and does not guarantee its accuracy. Members of the public must verify the accuracy of all entries by, for example, contacting local law enforcement and local health departments.

Date of Government Version: 05/28/2014	Source: Drug Enforcement Administration
Date Data Arrived at EDR: 06/20/2014	Telephone: 202-307-1000
Date Made Active in Reports: 07/15/2014	Last EDR Contact: 09/03/2014
Number of Days to Update: 25	Next Scheduled EDR Contact: 12/15/2014
	Data Release Frequency: Quarterly

HIST CAL-SITES: Calsites Database

The Calsites database contains potential or confirmed hazardous substance release properties. In 1996, California EPA reevaluated and significantly reduced the number of sites in the Calsites database. No longer updated by the state agency. It has been replaced by ENVIROSTOR.

Date of Government Version: 08/08/2005	Source: Department of Toxic Substance Control
Date Data Arrived at EDR: 08/03/2006	Telephone: 916-323-3400
Date Made Active in Reports: 08/24/2006	Last EDR Contact: 02/23/2009
Number of Days to Update: 21	Next Scheduled EDR Contact: 05/25/2009
	Data Release Frequency: No Update Planned

SCH: School Property Evaluation Program

This category contains proposed and existing school sites that are being evaluated by DTSC for possible hazardous materials contamination. In some cases, these properties may be listed in the CalSites category depending on the level of threat to public health and safety or the environment they pose.

Date of Government Version: 06/05/2014	Source: Department of Toxic Substances Control
Date Data Arrived at EDR: 06/06/2014	Telephone: 916-323-3400
Date Made Active in Reports: 07/09/2014	Last EDR Contact: 08/06/2014
Number of Days to Update: 33	Next Scheduled EDR Contact: 11/17/2014
	Data Release Frequency: Quarterly

TOXIC PITS: Toxic Pits Cleanup Act Sites

Toxic PITS Cleanup Act Sites. TOXIC PITS identifies sites suspected of containing hazardous substances where cleanup has not yet been completed.

Date of Government Version: 07/01/1995	Source: State Water Resources Control Board
Date Data Arrived at EDR: 08/30/1995	Telephone: 916-227-4364
Date Made Active in Reports: 09/26/1995	Last EDR Contact: 01/26/2009
Number of Days to Update: 27	Next Scheduled EDR Contact: 04/27/2009
	Data Release Frequency: No Update Planned

CDL: Clandestine Drug Labs

A listing of drug lab locations. Listing of a location in this database does not indicate that any illegal drug lab materials were or were not present there, and does not constitute a determination that the location either requires or does not require additional cleanup work.

Date of Government Version: 12/31/2013	Source: Department of Toxic Substances Control
Date Data Arrived at EDR: 02/28/2014	Telephone: 916-255-6504
Date Made Active in Reports: 03/20/2014	Last EDR Contact: 08/29/2014
Number of Days to Update: 20	Next Scheduled EDR Contact: 10/27/2014
	Data Release Frequency: Varies

GOVERNMENT RECORDS SEARCHED / DATA CURRENCY TRACKING

US HIST CDL: National Clandestine Laboratory Register

A listing of clandestine drug lab locations. The U.S. Department of Justice ("the Department") provides this web site as a public service. It contains addresses of some locations where law enforcement agencies reported they found chemicals or other items that indicated the presence of either clandestine drug laboratories or dumpsites. In most cases, the source of the entries is not the Department, and the Department has not verified the entry and does not guarantee its accuracy. Members of the public must verify the accuracy of all entries by, for example, contacting local law enforcement and local health departments.

Date of Government Version: 05/28/2014	Source: Drug Enforcement Administration
Date Data Arrived at EDR: 06/20/2014	Telephone: 202-307-1000
Date Made Active in Reports: 07/15/2014	Last EDR Contact: 09/03/2014
Number of Days to Update: 25	Next Scheduled EDR Contact: 12/15/2014
	Data Release Frequency: No Update Planned

Local Lists of Registered Storage Tanks

CA FID UST: Facility Inventory Database

The Facility Inventory Database (FID) contains a historical listing of active and inactive underground storage tank locations from the State Water Resource Control Board. Refer to local/county source for current data.

Date of Government Version: 10/31/1994	Source: California Environmental Protection Agency
Date Data Arrived at EDR: 09/05/1995	Telephone: 916-341-5851
Date Made Active in Reports: 09/29/1995	Last EDR Contact: 12/28/1998
Number of Days to Update: 24	Next Scheduled EDR Contact: N/A
	Data Release Frequency: No Update Planned

UST MENDOCINO: Mendocino County UST Database

A listing of underground storage tank locations in Mendocino County.

Date of Government Version: 09/23/2009	Source: Department of Public Health
Date Data Arrived at EDR: 09/23/2009	Telephone: 707-463-4466
Date Made Active in Reports: 10/01/2009	Last EDR Contact: 08/28/2014
Number of Days to Update: 8	Next Scheduled EDR Contact: 12/15/2014
	Data Release Frequency: Annually

HIST UST: Hazardous Substance Storage Container Database

The Hazardous Substance Storage Container Database is a historical listing of UST sites. Refer to local/county source for current data.

Date of Government Version: 10/15/1990	Source: State Water Resources Control Board
Date Data Arrived at EDR: 01/25/1991	Telephone: 916-341-5851
Date Made Active in Reports: 02/12/1991	Last EDR Contact: 07/26/2001
Number of Days to Update: 18	Next Scheduled EDR Contact: N/A
	Data Release Frequency: No Update Planned

SWEEPS UST: SWEEPS UST Listing

Statewide Environmental Evaluation and Planning System. This underground storage tank listing was updated and maintained by a company contacted by the SWRCB in the early 1990's. The listing is no longer updated or maintained. The local agency is the contact for more information on a site on the SWEEPS list.

Date of Government Version: 06/01/1994	Source: State Water Resources Control Board
Date Data Arrived at EDR: 07/07/2005	Telephone: N/A
Date Made Active in Reports: 08/11/2005	Last EDR Contact: 06/03/2005
Number of Days to Update: 35	Next Scheduled EDR Contact: N/A
	Data Release Frequency: No Update Planned

Local Land Records

LIENS 2: CERCLA Lien Information

A Federal CERCLA ('Superfund') lien can exist by operation of law at any site or property at which EPA has spent Superfund monies. These monies are spent to investigate and address releases and threatened releases of contamination. CERCLIS provides information as to the identity of these sites and properties.

GOVERNMENT RECORDS SEARCHED / DATA CURRENCY TRACKING

Date of Government Version: 02/18/2014
Date Data Arrived at EDR: 03/18/2014
Date Made Active in Reports: 04/24/2014
Number of Days to Update: 37

Source: Environmental Protection Agency
Telephone: 202-564-6023
Last EDR Contact: 07/22/2014
Next Scheduled EDR Contact: 11/10/2014
Data Release Frequency: Varies

LIENS: Environmental Liens Listing

A listing of property locations with environmental liens for California where DTSC is a lien holder.

Date of Government Version: 05/05/2014
Date Data Arrived at EDR: 05/06/2014
Date Made Active in Reports: 05/19/2014
Number of Days to Update: 13

Source: Department of Toxic Substances Control
Telephone: 916-323-3400
Last EDR Contact: 06/09/2014
Next Scheduled EDR Contact: 09/22/2014
Data Release Frequency: Varies

DEED: Deed Restriction Listing

Site Mitigation and Brownfields Reuse Program Facility Sites with Deed Restrictions & Hazardous Waste Management Program Facility Sites with Deed / Land Use Restriction. The DTSC Site Mitigation and Brownfields Reuse Program (SMBRP) list includes sites cleaned up under the program's oversight and generally does not include current or former hazardous waste facilities that required a hazardous waste facility permit. The list represents deed restrictions that are active. Some sites have multiple deed restrictions. The DTSC Hazardous Waste Management Program (HWMP) has developed a list of current or former hazardous waste facilities that have a recorded land use restriction at the local county recorder's office. The land use restrictions on this list were required by the DTSC HWMP as a result of the presence of hazardous substances that remain on site after the facility (or part of the facility) has been closed or cleaned up. The types of land use restriction include deed notice, deed restriction, or a land use restriction that binds current and future owners.

Date of Government Version: 06/09/2014
Date Data Arrived at EDR: 06/11/2014
Date Made Active in Reports: 07/09/2014
Number of Days to Update: 28

Source: DTSC and SWRCB
Telephone: 916-323-3400
Last EDR Contact: 06/11/2014
Next Scheduled EDR Contact: 09/22/2014
Data Release Frequency: Semi-Annually

Records of Emergency Release Reports

HMIRS: Hazardous Materials Information Reporting System

Hazardous Materials Incident Report System. HMIRS contains hazardous material spill incidents reported to DOT.

Date of Government Version: 03/31/2014
Date Data Arrived at EDR: 04/01/2014
Date Made Active in Reports: 07/15/2014
Number of Days to Update: 105

Source: U.S. Department of Transportation
Telephone: 202-366-4555
Last EDR Contact: 07/01/2014
Next Scheduled EDR Contact: 10/13/2014
Data Release Frequency: Annually

CHMIRS: California Hazardous Material Incident Report System

California Hazardous Material Incident Reporting System. CHMIRS contains information on reported hazardous material incidents (accidental releases or spills).

Date of Government Version: 02/04/2014
Date Data Arrived at EDR: 04/29/2014
Date Made Active in Reports: 05/09/2014
Number of Days to Update: 10

Source: Office of Emergency Services
Telephone: 916-845-8400
Last EDR Contact: 07/28/2014
Next Scheduled EDR Contact: 11/10/2014
Data Release Frequency: Varies

LDS: Land Disposal Sites Listing

The Land Disposal program regulates of waste discharge to land for treatment, storage and disposal in waste management units.

Date of Government Version: 07/30/2014
Date Data Arrived at EDR: 07/31/2014
Date Made Active in Reports: 08/22/2014
Number of Days to Update: 22

Source: State Water Quality Control Board
Telephone: 866-480-1028
Last EDR Contact: 07/31/2014
Next Scheduled EDR Contact: 09/29/2014
Data Release Frequency: Quarterly

GOVERNMENT RECORDS SEARCHED / DATA CURRENCY TRACKING

MCS: Military Cleanup Sites Listing

The State Water Resources Control Board and nine Regional Water Quality Control Boards partner with the Department of Defense (DoD) through the Defense and State Memorandum of Agreement (DSMOA) to oversee the investigation and remediation of water quality issues at military facilities.

Date of Government Version: 07/30/2014	Source: State Water Resources Control Board
Date Data Arrived at EDR: 07/31/2014	Telephone: 866-480-1028
Date Made Active in Reports: 08/25/2014	Last EDR Contact: 07/31/2014
Number of Days to Update: 25	Next Scheduled EDR Contact: 09/29/2014
	Data Release Frequency: Quarterly

SPILLS 90: SPILLS90 data from FirstSearch

Spills 90 includes those spill and release records available exclusively from FirstSearch databases. Typically, they may include chemical, oil and/or hazardous substance spills recorded after 1990. Duplicate records that are already included in EDR incident and release records are not included in Spills 90.

Date of Government Version: 06/06/2012	Source: FirstSearch
Date Data Arrived at EDR: 01/03/2013	Telephone: N/A
Date Made Active in Reports: 02/22/2013	Last EDR Contact: 01/03/2013
Number of Days to Update: 50	Next Scheduled EDR Contact: N/A
	Data Release Frequency: No Update Planned

Other Ascertainable Records

RCRA NonGen / NLR: RCRA - Non Generators

RCRAInfo is EPA's comprehensive information system, providing access to data supporting the Resource Conservation and Recovery Act (RCRA) of 1976 and the Hazardous and Solid Waste Amendments (HSWA) of 1984. The database includes selective information on sites which generate, transport, store, treat and/or dispose of hazardous waste as defined by the Resource Conservation and Recovery Act (RCRA). Non-Generators do not presently generate hazardous waste.

Date of Government Version: 03/11/2014	Source: Environmental Protection Agency
Date Data Arrived at EDR: 03/13/2014	Telephone: (415) 495-8895
Date Made Active in Reports: 04/09/2014	Last EDR Contact: 07/02/2014
Number of Days to Update: 27	Next Scheduled EDR Contact: 10/13/2014
	Data Release Frequency: Varies

DOT OPS: Incident and Accident Data

Department of Transportation, Office of Pipeline Safety Incident and Accident data.

Date of Government Version: 07/31/2012	Source: Department of Transportation, Office of Pipeline Safety
Date Data Arrived at EDR: 08/07/2012	Telephone: 202-366-4595
Date Made Active in Reports: 09/18/2012	Last EDR Contact: 08/06/2014
Number of Days to Update: 42	Next Scheduled EDR Contact: 11/17/2014
	Data Release Frequency: Varies

DOD: Department of Defense Sites

This data set consists of federally owned or administered lands, administered by the Department of Defense, that have any area equal to or greater than 640 acres of the United States, Puerto Rico, and the U.S. Virgin Islands.

Date of Government Version: 12/31/2005	Source: USGS
Date Data Arrived at EDR: 11/10/2006	Telephone: 888-275-8747
Date Made Active in Reports: 01/11/2007	Last EDR Contact: 07/18/2014
Number of Days to Update: 62	Next Scheduled EDR Contact: 10/27/2014
	Data Release Frequency: Semi-Annually

FUDS: Formerly Used Defense Sites

The listing includes locations of Formerly Used Defense Sites properties where the US Army Corps of Engineers is actively working or will take necessary cleanup actions.

GOVERNMENT RECORDS SEARCHED / DATA CURRENCY TRACKING

Date of Government Version: 12/31/2012
Date Data Arrived at EDR: 02/28/2014
Date Made Active in Reports: 04/24/2014
Number of Days to Update: 55

Source: U.S. Army Corps of Engineers
Telephone: 202-528-4285
Last EDR Contact: 06/04/2014
Next Scheduled EDR Contact: 09/22/2014
Data Release Frequency: Varies

CONSENT: Superfund (CERCLA) Consent Decrees

Major legal settlements that establish responsibility and standards for cleanup at NPL (Superfund) sites. Released periodically by United States District Courts after settlement by parties to litigation matters.

Date of Government Version: 12/31/2013
Date Data Arrived at EDR: 01/24/2014
Date Made Active in Reports: 02/24/2014
Number of Days to Update: 31

Source: Department of Justice, Consent Decree Library
Telephone: Varies
Last EDR Contact: 06/30/2014
Next Scheduled EDR Contact: 10/13/2014
Data Release Frequency: Varies

ROD: Records Of Decision

Record of Decision. ROD documents mandate a permanent remedy at an NPL (Superfund) site containing technical and health information to aid in the cleanup.

Date of Government Version: 11/25/2013
Date Data Arrived at EDR: 12/12/2013
Date Made Active in Reports: 02/24/2014
Number of Days to Update: 74

Source: EPA
Telephone: 703-416-0223
Last EDR Contact: 06/10/2014
Next Scheduled EDR Contact: 09/22/2014
Data Release Frequency: Annually

UMTRA: Uranium Mill Tailings Sites

Uranium ore was mined by private companies for federal government use in national defense programs. When the mills shut down, large piles of the sand-like material (mill tailings) remain after uranium has been extracted from the ore. Levels of human exposure to radioactive materials from the piles are low; however, in some cases tailings were used as construction materials before the potential health hazards of the tailings were recognized.

Date of Government Version: 09/14/2010
Date Data Arrived at EDR: 10/07/2011
Date Made Active in Reports: 03/01/2012
Number of Days to Update: 146

Source: Department of Energy
Telephone: 505-845-0011
Last EDR Contact: 08/20/2014
Next Scheduled EDR Contact: 12/08/2014
Data Release Frequency: Varies

US MINES: Mines Master Index File

Contains all mine identification numbers issued for mines active or opened since 1971. The data also includes violation information.

Date of Government Version: 01/30/2014
Date Data Arrived at EDR: 03/05/2014
Date Made Active in Reports: 07/15/2014
Number of Days to Update: 132

Source: Department of Labor, Mine Safety and Health Administration
Telephone: 303-231-5959
Last EDR Contact: 09/04/2014
Next Scheduled EDR Contact: 12/15/2014
Data Release Frequency: Semi-Annually

TRIS: Toxic Chemical Release Inventory System

Toxic Release Inventory System. TRIS identifies facilities which release toxic chemicals to the air, water and land in reportable quantities under SARA Title III Section 313.

Date of Government Version: 12/31/2011
Date Data Arrived at EDR: 07/31/2013
Date Made Active in Reports: 09/13/2013
Number of Days to Update: 44

Source: EPA
Telephone: 202-566-0250
Last EDR Contact: 08/29/2014
Next Scheduled EDR Contact: 12/08/2014
Data Release Frequency: Annually

TSCA: Toxic Substances Control Act

Toxic Substances Control Act. TSCA identifies manufacturers and importers of chemical substances included on the TSCA Chemical Substance Inventory list. It includes data on the production volume of these substances by plant site.

GOVERNMENT RECORDS SEARCHED / DATA CURRENCY TRACKING

Date of Government Version: 12/31/2006
Date Data Arrived at EDR: 09/29/2010
Date Made Active in Reports: 12/02/2010
Number of Days to Update: 64

Source: EPA
Telephone: 202-260-5521
Last EDR Contact: 06/25/2014
Next Scheduled EDR Contact: 10/06/2014
Data Release Frequency: Every 4 Years

FTTS: FIFRA/ TSCA Tracking System - FIFRA (Federal Insecticide, Fungicide, & Rodenticide Act)/TSCA (Toxic Substances Control Act)
FTTS tracks administrative cases and pesticide enforcement actions and compliance activities related to FIFRA, TSCA and EPCRA (Emergency Planning and Community Right-to-Know Act). To maintain currency, EDR contacts the Agency on a quarterly basis.

Date of Government Version: 04/09/2009
Date Data Arrived at EDR: 04/16/2009
Date Made Active in Reports: 05/11/2009
Number of Days to Update: 25

Source: EPA/Office of Prevention, Pesticides and Toxic Substances
Telephone: 202-566-1667
Last EDR Contact: 08/19/2014
Next Scheduled EDR Contact: 12/08/2014
Data Release Frequency: Quarterly

FTTS INSP: FIFRA/ TSCA Tracking System - FIFRA (Federal Insecticide, Fungicide, & Rodenticide Act)/TSCA (Toxic Substances Control Act)
A listing of FIFRA/TSCA Tracking System (FTTS) inspections and enforcements.

Date of Government Version: 04/09/2009
Date Data Arrived at EDR: 04/16/2009
Date Made Active in Reports: 05/11/2009
Number of Days to Update: 25

Source: EPA
Telephone: 202-566-1667
Last EDR Contact: 08/19/2014
Next Scheduled EDR Contact: 12/08/2014
Data Release Frequency: Quarterly

HIST FTTS: FIFRA/TSCA Tracking System Administrative Case Listing

A complete administrative case listing from the FIFRA/TSCA Tracking System (FTTS) for all ten EPA regions. The information was obtained from the National Compliance Database (NCDB). NCDB supports the implementation of FIFRA (Federal Insecticide, Fungicide, and Rodenticide Act) and TSCA (Toxic Substances Control Act). Some EPA regions are now closing out records. Because of that, and the fact that some EPA regions are not providing EPA Headquarters with updated records, it was decided to create a HIST FTTS database. It included records that may not be included in the newer FTTS database updates. This database is no longer updated.

Date of Government Version: 10/19/2006
Date Data Arrived at EDR: 03/01/2007
Date Made Active in Reports: 04/10/2007
Number of Days to Update: 40

Source: Environmental Protection Agency
Telephone: 202-564-2501
Last EDR Contact: 12/17/2007
Next Scheduled EDR Contact: 03/17/2008
Data Release Frequency: No Update Planned

HIST FTTS INSP: FIFRA/TSCA Tracking System Inspection & Enforcement Case Listing

A complete inspection and enforcement case listing from the FIFRA/TSCA Tracking System (FTTS) for all ten EPA regions. The information was obtained from the National Compliance Database (NCDB). NCDB supports the implementation of FIFRA (Federal Insecticide, Fungicide, and Rodenticide Act) and TSCA (Toxic Substances Control Act). Some EPA regions are now closing out records. Because of that, and the fact that some EPA regions are not providing EPA Headquarters with updated records, it was decided to create a HIST FTTS database. It included records that may not be included in the newer FTTS database updates. This database is no longer updated.

Date of Government Version: 10/19/2006
Date Data Arrived at EDR: 03/01/2007
Date Made Active in Reports: 04/10/2007
Number of Days to Update: 40

Source: Environmental Protection Agency
Telephone: 202-564-2501
Last EDR Contact: 12/17/2008
Next Scheduled EDR Contact: 03/17/2008
Data Release Frequency: No Update Planned

SSTS: Section 7 Tracking Systems

Section 7 of the Federal Insecticide, Fungicide and Rodenticide Act, as amended (92 Stat. 829) requires all registered pesticide-producing establishments to submit a report to the Environmental Protection Agency by March 1st each year. Each establishment must report the types and amounts of pesticides, active ingredients and devices being produced, and those having been produced and sold or distributed in the past year.

GOVERNMENT RECORDS SEARCHED / DATA CURRENCY TRACKING

Date of Government Version: 12/31/2009
Date Data Arrived at EDR: 12/10/2010
Date Made Active in Reports: 02/25/2011
Number of Days to Update: 77

Source: EPA
Telephone: 202-564-4203
Last EDR Contact: 07/22/2014
Next Scheduled EDR Contact: 11/10/2014
Data Release Frequency: Annually

ICIS: Integrated Compliance Information System

The Integrated Compliance Information System (ICIS) supports the information needs of the national enforcement and compliance program as well as the unique needs of the National Pollutant Discharge Elimination System (NPDES) program.

Date of Government Version: 05/06/2014
Date Data Arrived at EDR: 05/16/2014
Date Made Active in Reports: 06/17/2014
Number of Days to Update: 32

Source: Environmental Protection Agency
Telephone: 202-564-5088
Last EDR Contact: 10/09/2014
Next Scheduled EDR Contact: 10/27/2014
Data Release Frequency: Quarterly

PADS: PCB Activity Database System

PCB Activity Database. PADS Identifies generators, transporters, commercial storers and/or brokers and disposers of PCB's who are required to notify the EPA of such activities.

Date of Government Version: 06/01/2013
Date Data Arrived at EDR: 07/17/2013
Date Made Active in Reports: 11/01/2013
Number of Days to Update: 107

Source: EPA
Telephone: 202-566-0500
Last EDR Contact: 07/18/2014
Next Scheduled EDR Contact: 10/27/2014
Data Release Frequency: Annually

MLTS: Material Licensing Tracking System

MLTS is maintained by the Nuclear Regulatory Commission and contains a list of approximately 8,100 sites which possess or use radioactive materials and which are subject to NRC licensing requirements. To maintain currency, EDR contacts the Agency on a quarterly basis.

Date of Government Version: 07/22/2013
Date Data Arrived at EDR: 08/02/2013
Date Made Active in Reports: 11/01/2013
Number of Days to Update: 91

Source: Nuclear Regulatory Commission
Telephone: 301-415-7169
Last EDR Contact: 06/05/2014
Next Scheduled EDR Contact: 09/22/2014
Data Release Frequency: Quarterly

RADINFO: Radiation Information Database

The Radiation Information Database (RADINFO) contains information about facilities that are regulated by U.S. Environmental Protection Agency (EPA) regulations for radiation and radioactivity.

Date of Government Version: 07/07/2014
Date Data Arrived at EDR: 07/10/2014
Date Made Active in Reports: 07/28/2014
Number of Days to Update: 18

Source: Environmental Protection Agency
Telephone: 202-343-9775
Last EDR Contact: 07/10/2014
Next Scheduled EDR Contact: 10/20/2014
Data Release Frequency: Quarterly

FINDS: Facility Index System/Facility Registry System

Facility Index System. FINDS contains both facility information and 'pointers' to other sources that contain more detail. EDR includes the following FINDS databases in this report: PCS (Permit Compliance System), AIRS (Aerometric Information Retrieval System), DOCKET (Enforcement Docket used to manage and track information on civil judicial enforcement cases for all environmental statutes), FURS (Federal Underground Injection Control), C-DOCKET (Criminal Docket System used to track criminal enforcement actions for all environmental statutes), FFIS (Federal Facilities Information System), STATE (State Environmental Laws and Statutes), and PADS (PCB Activity Data System).

Date of Government Version: 11/18/2013
Date Data Arrived at EDR: 02/27/2014
Date Made Active in Reports: 03/12/2014
Number of Days to Update: 13

Source: EPA
Telephone: (415) 947-8000
Last EDR Contact: 06/13/2014
Next Scheduled EDR Contact: 09/22/2014
Data Release Frequency: Quarterly

GOVERNMENT RECORDS SEARCHED / DATA CURRENCY TRACKING

RAATS: RCRA Administrative Action Tracking System

RCRA Administration Action Tracking System. RAATS contains records based on enforcement actions issued under RCRA pertaining to major violators and includes administrative and civil actions brought by the EPA. For administration actions after September 30, 1995, data entry in the RAATS database was discontinued. EPA will retain a copy of the database for historical records. It was necessary to terminate RAATS because a decrease in agency resources made it impossible to continue to update the information contained in the database.

Date of Government Version: 04/17/1995	Source: EPA
Date Data Arrived at EDR: 07/03/1995	Telephone: 202-564-4104
Date Made Active in Reports: 08/07/1995	Last EDR Contact: 06/02/2008
Number of Days to Update: 35	Next Scheduled EDR Contact: 09/01/2008
	Data Release Frequency: No Update Planned

RMP: Risk Management Plans

When Congress passed the Clean Air Act Amendments of 1990, it required EPA to publish regulations and guidance for chemical accident prevention at facilities using extremely hazardous substances. The Risk Management Program Rule (RMP Rule) was written to implement Section 112(r) of these amendments. The rule, which built upon existing industry codes and standards, requires companies of all sizes that use certain flammable and toxic substances to develop a Risk Management Program, which includes a(n): Hazard assessment that details the potential effects of an accidental release, an accident history of the last five years, and an evaluation of worst-case and alternative accidental releases; Prevention program that includes safety precautions and maintenance, monitoring, and employee training measures; and Emergency response program that spells out emergency health care, employee training measures and procedures for informing the public and response agencies (e.g the fire department) should an accident occur.

Date of Government Version: 04/01/2014	Source: Environmental Protection Agency
Date Data Arrived at EDR: 05/23/2014	Telephone: 202-564-8600
Date Made Active in Reports: 07/28/2014	Last EDR Contact: 07/22/2014
Number of Days to Update: 66	Next Scheduled EDR Contact: 11/10/2014
	Data Release Frequency: Varies

BRS: Biennial Reporting System

The Biennial Reporting System is a national system administered by the EPA that collects data on the generation and management of hazardous waste. BRS captures detailed data from two groups: Large Quantity Generators (LQG) and Treatment, Storage, and Disposal Facilities.

Date of Government Version: 12/31/2011	Source: EPA/NTIS
Date Data Arrived at EDR: 02/26/2013	Telephone: 800-424-9346
Date Made Active in Reports: 04/19/2013	Last EDR Contact: 08/29/2014
Number of Days to Update: 52	Next Scheduled EDR Contact: 12/08/2014
	Data Release Frequency: Biennially

CA BOND EXP. PLAN: Bond Expenditure Plan

Department of Health Services developed a site-specific expenditure plan as the basis for an appropriation of Hazardous Substance Cleanup Bond Act funds. It is not updated.

Date of Government Version: 01/01/1989	Source: Department of Health Services
Date Data Arrived at EDR: 07/27/1994	Telephone: 916-255-2118
Date Made Active in Reports: 08/02/1994	Last EDR Contact: 05/31/1994
Number of Days to Update: 6	Next Scheduled EDR Contact: N/A
	Data Release Frequency: No Update Planned

UIC: UIC Listing

A listing of wells identified as underground injection wells, in the California Oil and Gas Wells database.

Date of Government Version: 01/15/2014	Source: Department of Conservation
Date Data Arrived at EDR: 03/18/2014	Telephone: 916-445-2408
Date Made Active in Reports: 04/24/2014	Last EDR Contact: 06/20/2014
Number of Days to Update: 37	Next Scheduled EDR Contact: 09/29/2014
	Data Release Frequency: Varies

GOVERNMENT RECORDS SEARCHED / DATA CURRENCY TRACKING

NPDES: NPDES Permits Listing

A listing of NPDES permits, including stormwater.

Date of Government Version: 05/19/2014	Source: State Water Resources Control Board
Date Data Arrived at EDR: 05/20/2014	Telephone: 916-445-9379
Date Made Active in Reports: 05/28/2014	Last EDR Contact: 05/20/2014
Number of Days to Update: 8	Next Scheduled EDR Contact: 09/01/2014
	Data Release Frequency: Quarterly

CORTESE: "Cortese" Hazardous Waste & Substances Sites List

The sites for the list are designated by the State Water Resource Control Board (LUST), the Integrated Waste Board (SWF/LS), and the Department of Toxic Substances Control (Cal-Sites).

Date of Government Version: 06/30/2014	Source: CAL EPA/Office of Emergency Information
Date Data Arrived at EDR: 07/01/2014	Telephone: 916-323-3400
Date Made Active in Reports: 07/28/2014	Last EDR Contact: 07/01/2014
Number of Days to Update: 27	Next Scheduled EDR Contact: 10/13/2014
	Data Release Frequency: Quarterly

HIST CORTESE: Hazardous Waste & Substance Site List

The sites for the list are designated by the State Water Resource Control Board [LUST], the Integrated Waste Board [SWF/LS], and the Department of Toxic Substances Control [CAL SITES]. This listing is no longer updated by the state agency.

Date of Government Version: 04/01/2001	Source: Department of Toxic Substances Control
Date Data Arrived at EDR: 01/22/2009	Telephone: 916-323-3400
Date Made Active in Reports: 04/08/2009	Last EDR Contact: 01/22/2009
Number of Days to Update: 76	Next Scheduled EDR Contact: N/A
	Data Release Frequency: No Update Planned

NOTIFY 65: Proposition 65 Records

Listings of all Proposition 65 incidents reported to counties by the State Water Resources Control Board and the Regional Water Quality Control Board. This database is no longer updated by the reporting agency.

Date of Government Version: 10/21/1993	Source: State Water Resources Control Board
Date Data Arrived at EDR: 11/01/1993	Telephone: 916-445-3846
Date Made Active in Reports: 11/19/1993	Last EDR Contact: 06/17/2014
Number of Days to Update: 18	Next Scheduled EDR Contact: 10/06/2014
	Data Release Frequency: No Update Planned

DRYCLEANERS: Cleaner Facilities

A list of drycleaner related facilities that have EPA ID numbers. These are facilities with certain SIC codes: power laundries, family and commercial; garment pressing and cleaner's agents; linen supply; coin-operated laundries and cleaning; drycleaning plants, except rugs; carpet and upholster cleaning; industrial launderers; laundry and garment services.

Date of Government Version: 06/28/2014	Source: Department of Toxic Substance Control
Date Data Arrived at EDR: 07/03/2014	Telephone: 916-327-4498
Date Made Active in Reports: 08/21/2014	Last EDR Contact: 06/09/2014
Number of Days to Update: 49	Next Scheduled EDR Contact: 09/22/2014
	Data Release Frequency: Annually

WIP: Well Investigation Program Case List

Well Investigation Program case in the San Gabriel and San Fernando Valley area.

Date of Government Version: 07/03/2009	Source: Los Angeles Water Quality Control Board
Date Data Arrived at EDR: 07/21/2009	Telephone: 213-576-6726
Date Made Active in Reports: 08/03/2009	Last EDR Contact: 06/25/2014
Number of Days to Update: 13	Next Scheduled EDR Contact: 10/13/2014
	Data Release Frequency: Varies

GOVERNMENT RECORDS SEARCHED / DATA CURRENCY TRACKING

ENF: Enforcement Action Listing

A listing of Water Board Enforcement Actions. Formal is everything except Oral/Verbal Communication, Notice of Violation, Expedited Payment Letter, and Staff Enforcement Letter.

Date of Government Version: 05/30/2014	Source: State Water Resources Control Board
Date Data Arrived at EDR: 05/30/2014	Telephone: 916-445-9379
Date Made Active in Reports: 07/07/2014	Last EDR Contact: 08/08/2014
Number of Days to Update: 38	Next Scheduled EDR Contact: 11/10/2014
	Data Release Frequency: Varies

HAZNET: Facility and Manifest Data

Facility and Manifest Data. The data is extracted from the copies of hazardous waste manifests received each year by the DTSC. The annual volume of manifests is typically 700,000 - 1,000,000 annually, representing approximately 350,000 - 500,000 shipments. Data are from the manifests submitted without correction, and therefore many contain some invalid values for data elements such as generator ID, TSD ID, waste category, and disposal method.

Date of Government Version: 12/31/2012	Source: California Environmental Protection Agency
Date Data Arrived at EDR: 07/16/2013	Telephone: 916-255-1136
Date Made Active in Reports: 08/26/2013	Last EDR Contact: 07/18/2014
Number of Days to Update: 41	Next Scheduled EDR Contact: 10/27/2014
	Data Release Frequency: Annually

EMI: Emissions Inventory Data

Toxics and criteria pollutant emissions data collected by the ARB and local air pollution agencies.

Date of Government Version: 12/31/2012	Source: California Air Resources Board
Date Data Arrived at EDR: 03/25/2014	Telephone: 916-322-2990
Date Made Active in Reports: 04/28/2014	Last EDR Contact: 06/26/2014
Number of Days to Update: 34	Next Scheduled EDR Contact: 10/06/2014
	Data Release Frequency: Varies

INDIAN RESERV: Indian Reservations

This map layer portrays Indian administered lands of the United States that have any area equal to or greater than 640 acres.

Date of Government Version: 12/31/2005	Source: USGS
Date Data Arrived at EDR: 12/08/2006	Telephone: 202-208-3710
Date Made Active in Reports: 01/11/2007	Last EDR Contact: 07/18/2014
Number of Days to Update: 34	Next Scheduled EDR Contact: 10/27/2014
	Data Release Frequency: Semi-Annually

SCRD DRYCLEANERS: State Coalition for Remediation of Drycleaners Listing

The State Coalition for Remediation of Drycleaners was established in 1998, with support from the U.S. EPA Office of Superfund Remediation and Technology Innovation. It is comprised of representatives of states with established drycleaner remediation programs. Currently the member states are Alabama, Connecticut, Florida, Illinois, Kansas, Minnesota, Missouri, North Carolina, Oregon, South Carolina, Tennessee, Texas, and Wisconsin.

Date of Government Version: 03/07/2011	Source: Environmental Protection Agency
Date Data Arrived at EDR: 03/09/2011	Telephone: 615-532-8599
Date Made Active in Reports: 05/02/2011	Last EDR Contact: 07/25/2014
Number of Days to Update: 54	Next Scheduled EDR Contact: 11/03/2014
	Data Release Frequency: Varies

PCB TRANSFORMER: PCB Transformer Registration Database

The database of PCB transformer registrations that includes all PCB registration submittals.

Date of Government Version: 02/01/2011	Source: Environmental Protection Agency
Date Data Arrived at EDR: 10/19/2011	Telephone: 202-566-0517
Date Made Active in Reports: 01/10/2012	Last EDR Contact: 08/01/2014
Number of Days to Update: 83	Next Scheduled EDR Contact: 11/10/2014
	Data Release Frequency: Varies

GOVERNMENT RECORDS SEARCHED / DATA CURRENCY TRACKING

EPA WATCH LIST: EPA WATCH LIST

EPA maintains a "Watch List" to facilitate dialogue between EPA, state and local environmental agencies on enforcement matters relating to facilities with alleged violations identified as either significant or high priority. Being on the Watch List does not mean that the facility has actually violated the law only that an investigation by EPA or a state or local environmental agency has led those organizations to allege that an unproven violation has in fact occurred. Being on the Watch List does not represent a higher level of concern regarding the alleged violations that were detected, but instead indicates cases requiring additional dialogue between EPA, state and local agencies - primarily because of the length of time the alleged violation has gone unaddressed or unresolved.

Date of Government Version: 08/30/2013	Source: Environmental Protection Agency
Date Data Arrived at EDR: 03/21/2014	Telephone: 617-520-3000
Date Made Active in Reports: 06/17/2014	Last EDR Contact: 08/15/2014
Number of Days to Update: 88	Next Scheduled EDR Contact: 11/24/2014
	Data Release Frequency: Quarterly

COAL ASH EPA: Coal Combustion Residues Surface Impoundments List

A listing of coal combustion residues surface impoundments with high hazard potential ratings.

Date of Government Version: 03/14/2014	Source: Environmental Protection Agency
Date Data Arrived at EDR: 06/11/2014	Telephone: N/A
Date Made Active in Reports: 07/28/2014	Last EDR Contact: 06/11/2014
Number of Days to Update: 47	Next Scheduled EDR Contact: 09/22/2014
	Data Release Frequency: Varies

COAL ASH DOE: Sleam-Electric Plan Operation Data

A listing of power plants that store ash in surface ponds.

Date of Government Version: 12/31/2005	Source: Department of Energy
Date Data Arrived at EDR: 08/07/2009	Telephone: 202-586-8719
Date Made Active in Reports: 10/22/2009	Last EDR Contact: 07/18/2014
Number of Days to Update: 76	Next Scheduled EDR Contact: 10/27/2014
	Data Release Frequency: Varies

HWT: Registered Hazardous Waste Transporter Database

A listing of hazardous waste transporters. In California, unless specifically exempted, it is unlawful for any person to transport hazardous wastes unless the person holds a valid registration issued by DTSC. A hazardous waste transporter registration is valid for one year and is assigned a unique registration number.

Date of Government Version: 07/14/2014	Source: Department of Toxic Substances Control
Date Data Arrived at EDR: 07/15/2014	Telephone: 916-440-7145
Date Made Active in Reports: 07/28/2014	Last EDR Contact: 07/15/2014
Number of Days to Update: 13	Next Scheduled EDR Contact: 10/27/2014
	Data Release Frequency: Quarterly

HWP: EnviroStor Permitted Facilities Listing

Detailed information on permitted hazardous waste facilities and corrective action ("cleanups") tracked in EnviroStor.

Date of Government Version: 05/27/2014	Source: Department of Toxic Substances Control
Date Data Arrived at EDR: 05/28/2014	Telephone: 916-323-3400
Date Made Active in Reports: 07/07/2014	Last EDR Contact: 08/26/2014
Number of Days to Update: 40	Next Scheduled EDR Contact: 12/08/2014
	Data Release Frequency: Quarterly

US FIN ASSUR: Financial Assurance Information

All owners and operators of facilities that treat, store, or dispose of hazardous waste are required to provide proof that they will have sufficient funds to pay for the clean up, closure, and post-closure care of their facilities.

Date of Government Version: 06/19/2014	Source: Environmental Protection Agency
Date Data Arrived at EDR: 06/20/2014	Telephone: 202-566-1917
Date Made Active in Reports: 07/28/2014	Last EDR Contact: 08/14/2014
Number of Days to Update: 38	Next Scheduled EDR Contact: 12/01/2014
	Data Release Frequency: Quarterly

GOVERNMENT RECORDS SEARCHED / DATA CURRENCY TRACKING

LEAD SMELTER 1: Lead Smelter Sites

A listing of former lead smelter site locations.

Date of Government Version: 06/04/2014	Source: Environmental Protection Agency
Date Data Arrived at EDR: 06/12/2014	Telephone: 703-603-8787
Date Made Active in Reports: 07/28/2014	Last EDR Contact: 07/01/2014
Number of Days to Update: 46	Next Scheduled EDR Contact: 10/20/2014
	Data Release Frequency: Varies

LEAD SMELTER 2: Lead Smelter Sites

A list of several hundred sites in the U.S. where secondary lead smelting was done from 1931 and 1964. These sites may pose a threat to public health through ingestion or inhalation of contaminated soil or dust

Date of Government Version: 04/05/2001	Source: American Journal of Public Health
Date Data Arrived at EDR: 10/27/2010	Telephone: 703-305-6451
Date Made Active in Reports: 12/02/2010	Last EDR Contact: 12/02/2009
Number of Days to Update: 36	Next Scheduled EDR Contact: N/A
	Data Release Frequency: No Update Planned

2020 COR ACTION: 2020 Corrective Action Program List

The EPA has set ambitious goals for the RCRA Corrective Action program by creating the 2020 Corrective Action Universe. This RCRA cleanup baseline includes facilities expected to need corrective action. The 2020 universe contains a wide variety of sites. Some properties are heavily contaminated while others were contaminated but have since been cleaned up. Still others have not been fully investigated yet, and may require little or no remediation. Inclusion in the 2020 Universe does not necessarily imply failure on the part of a facility to meet its RCRA obligations.

Date of Government Version: 11/11/2011	Source: Environmental Protection Agency
Date Data Arrived at EDR: 05/18/2012	Telephone: 703-308-4044
Date Made Active in Reports: 05/25/2012	Last EDR Contact: 08/15/2014
Number of Days to Update: 7	Next Scheduled EDR Contact: 11/24/2014
	Data Release Frequency: Varies

PRP: Potentially Responsible Parties

A listing of verified Potentially Responsible Parties

Date of Government Version: 04/15/2013	Source: EPA
Date Data Arrived at EDR: 07/03/2013	Telephone: 202-564-6023
Date Made Active in Reports: 09/13/2013	Last EDR Contact: 07/01/2014
Number of Days to Update: 72	Next Scheduled EDR Contact: 10/13/2014
	Data Release Frequency: Quarterly

WDS: Waste Discharge System

Sites which have been issued waste discharge requirements.

Date of Government Version: 06/19/2007	Source: State Water Resources Control Board
Date Data Arrived at EDR: 06/20/2007	Telephone: 916-341-5227
Date Made Active in Reports: 06/29/2007	Last EDR Contact: 08/19/2014
Number of Days to Update: 9	Next Scheduled EDR Contact: 12/08/2014
	Data Release Frequency: Quarterly

FEDLAND: Federal and Indian Lands

Federally and Indian administrated lands of the United States. Lands included are administrated by: Army Corps of Engineers, Bureau of Reclamation, National Wild and Scenic River, National Wildlife Refuge, Public Domain Land, Wilderness, Wilderness Study Area, Wildlife Management Area, Bureau of Indian Affairs, Bureau of Land Management, Department of Justice, Forest Service, Fish and Wildlife Service, National Park Service.

Date of Government Version: 12/31/2005	Source: U.S. Geological Survey
Date Data Arrived at EDR: 02/06/2006	Telephone: 888-275-8747
Date Made Active in Reports: 01/11/2007	Last EDR Contact: 07/18/2014
Number of Days to Update: 339	Next Scheduled EDR Contact: 10/27/2014
	Data Release Frequency: N/A

GOVERNMENT RECORDS SEARCHED / DATA CURRENCY TRACKING

MWMP: Medical Waste Management Program Listing

The Medical Waste Management Program (MWMP) ensures the proper handling and disposal of medical waste by permitting and inspecting medical waste Offsite Treatment Facilities (PDF) and Transfer Stations (PDF) throughout the state. MWMP also oversees all Medical Waste Transporters.

Date of Government Version: 05/23/2014	Source: Department of Public Health
Date Data Arrived at EDR: 06/13/2014	Telephone: 916-558-1784
Date Made Active in Reports: 07/09/2014	Last EDR Contact: 06/09/2014
Number of Days to Update: 26	Next Scheduled EDR Contact: 09/22/2014
	Data Release Frequency: Varies

US AIRS (AFS): Aerometric Information Retrieval System Facility Subsystem (AFS)

The database is a sub-system of Aerometric Information Retrieval System (AIRS). AFS contains compliance data on air pollution point sources regulated by the U.S. EPA and/or state and local air regulatory agencies. This information comes from source reports by various stationary sources of air pollution, such as electric power plants, steel mills, factories, and universities, and provides information about the air pollutants they produce. Action, air program, air program pollutant, and general level plant data. It is used to track emissions and compliance data from industrial plants.

Date of Government Version: 10/23/2013	Source: EPA
Date Data Arrived at EDR: 11/06/2013	Telephone: 202-564-2496
Date Made Active in Reports: 12/06/2013	Last EDR Contact: 06/25/2014
Number of Days to Update: 30	Next Scheduled EDR Contact: 10/13/2014
	Data Release Frequency: Annually

US AIRS MINOR: Air Facility System Data

A listing of minor source facilities.

Date of Government Version: 10/23/2013	Source: EPA
Date Data Arrived at EDR: 11/06/2013	Telephone: 202-564-2496
Date Made Active in Reports: 12/06/2013	Last EDR Contact: 06/25/2014
Number of Days to Update: 30	Next Scheduled EDR Contact: 10/13/2014
	Data Release Frequency: Annually

Financial Assurance 2: Financial Assurance Information Listing

A listing of financial assurance information for solid waste facilities. Financial assurance is intended to ensure that resources are available to pay for the cost of closure, post-closure care, and corrective measures if the owner or operator of a regulated facility is unable or unwilling to pay.

Date of Government Version: 05/19/2014	Source: California Integrated Waste Management Board
Date Data Arrived at EDR: 05/20/2014	Telephone: 916-341-6066
Date Made Active in Reports: 05/22/2014	Last EDR Contact: 08/14/2014
Number of Days to Update: 2	Next Scheduled EDR Contact: 12/01/2014
	Data Release Frequency: Varies

PROC: Certified Processors Database

A listing of certified processors.

Date of Government Version: 06/16/2014	Source: Department of Conservation
Date Data Arrived at EDR: 06/17/2014	Telephone: 916-323-3836
Date Made Active in Reports: 07/10/2014	Last EDR Contact: 06/17/2014
Number of Days to Update: 23	Next Scheduled EDR Contact: 09/29/2014
	Data Release Frequency: Quarterly

Financial Assurance 1: Financial Assurance Information Listing

Financial Assurance information

Date of Government Version: 05/05/2014	Source: Department of Toxic Substances Control
Date Data Arrived at EDR: 05/14/2014	Telephone: 916-255-3628
Date Made Active in Reports: 05/22/2014	Last EDR Contact: 07/25/2014
Number of Days to Update: 8	Next Scheduled EDR Contact: 11/10/2014
	Data Release Frequency: Varies

GOVERNMENT RECORDS SEARCHED / DATA CURRENCY TRACKING

EDR HIGH RISK HISTORICAL RECORDS

EDR Exclusive Records

EDR MGP: EDR Proprietary Manufactured Gas Plants

The EDR Proprietary Manufactured Gas Plant Database includes records of coal gas plants (manufactured gas plants) compiled by EDR's researchers. Manufactured gas sites were used in the United States from the 1800's to 1950's to produce a gas that could be distributed and used as fuel. These plants used whale oil, rosin, coal, or a mixture of coal, oil, and water that also produced a significant amount of waste. Many of the byproducts of the gas production, such as coal tar (oily waste containing volatile and non-volatile chemicals), sludges, oils and other compounds are potentially hazardous to human health and the environment. The byproduct from this process was frequently disposed of directly at the plant site and can remain or spread slowly, serving as a continuous source of soil and groundwater contamination.

Date of Government Version: N/A
Date Data Arrived at EDR: N/A
Date Made Active in Reports: N/A
Number of Days to Update: N/A

Source: EDR, Inc.
Telephone: N/A
Last EDR Contact: N/A
Next Scheduled EDR Contact: N/A
Data Release Frequency: No Update Planned

EDR US Hist Auto Stat: EDR Exclusive Historic Gas Stations

EDR has searched selected national collections of business directories and has collected listings of potential gas station/filling station/service station sites that were available to EDR researchers. EDR's review was limited to those categories of sources that might, in EDR's opinion, include gas station/filling station/service station establishments. The categories reviewed included, but were not limited to gas, gas station, gasoline station, filling station, auto, automobile repair, auto service station, service station, etc. This database falls within a category of information EDR classifies as "High Risk Historical Records", or HRHR. EDR's HRHR effort presents unique and sometimes proprietary data about past sites and operations that typically create environmental concerns, but may not show up in current government records searches.

Date of Government Version: N/A
Date Data Arrived at EDR: N/A
Date Made Active in Reports: N/A
Number of Days to Update: N/A

Source: EDR, Inc.
Telephone: N/A
Last EDR Contact: N/A
Next Scheduled EDR Contact: N/A
Data Release Frequency: Varies

EDR US Hist Cleaners: EDR Exclusive Historic Dry Cleaners

EDR has searched selected national collections of business directories and has collected listings of potential dry cleaner sites that were available to EDR researchers. EDR's review was limited to those categories of sources that might, in EDR's opinion, include dry cleaning establishments. The categories reviewed included, but were not limited to dry cleaners, cleaners, laundry, laundromat, cleaning/laundry, wash & dry etc. This database falls within a category of information EDR classifies as "High Risk Historical Records", or HRHR. EDR's HRHR effort presents unique and sometimes proprietary data about past sites and operations that typically create environmental concerns, but may not show up in current government records searches.

Date of Government Version: N/A
Date Data Arrived at EDR: N/A
Date Made Active in Reports: N/A
Number of Days to Update: N/A

Source: EDR, Inc.
Telephone: N/A
Last EDR Contact: N/A
Next Scheduled EDR Contact: N/A
Data Release Frequency: Varies

EDR RECOVERED GOVERNMENT ARCHIVES

Exclusive Recovered Govt. Archives

RGA LF: Recovered Government Archive Solid Waste Facilities List

The EDR Recovered Government Archive Landfill database provides a list of landfills derived from historical databases and includes many records that no longer appear in current government lists. Compiled from Records formerly available from the Department of Resources Recycling and Recovery in California.

GOVERNMENT RECORDS SEARCHED / DATA CURRENCY TRACKING

Date of Government Version: N/A
Date Data Arrived at EDR: 07/01/2013
Date Made Active in Reports: 01/13/2014
Number of Days to Update: 196

Source: Department of Resources Recycling and Recovery
Telephone: N/A
Last EDR Contact: 06/01/2012
Next Scheduled EDR Contact: N/A
Data Release Frequency: Varies

RGA LUST: Recovered Government Archive Leaking Underground Storage Tank

The EDR Recovered Government Archive Leaking Underground Storage Tank database provides a list of LUST incidents derived from historical databases and includes many records that no longer appear in current government lists. Compiled from Records formerly available from the State Water Resources Control Board in California.

Date of Government Version: N/A
Date Data Arrived at EDR: 07/01/2013
Date Made Active in Reports: 12/30/2013
Number of Days to Update: 182

Source: State Water Resources Control Board
Telephone: N/A
Last EDR Contact: 06/01/2012
Next Scheduled EDR Contact: N/A
Data Release Frequency: Varies

COUNTY RECORDS

ALAMEDA COUNTY:

Contaminated Sites

A listing of contaminated sites overseen by the Toxic Release Program (oil and groundwater contamination from chemical releases and spills) and the Leaking Underground Storage Tank Program (soil and ground water contamination from leaking petroleum USTs).

Date of Government Version: 04/22/2014
Date Data Arrived at EDR: 04/24/2014
Date Made Active in Reports: 05/09/2014
Number of Days to Update: 15

Source: Alameda County Environmental Health Services
Telephone: 510-567-6700
Last EDR Contact: 06/30/2014
Next Scheduled EDR Contact: 10/13/2014
Data Release Frequency: Semi-Annually

Underground Tanks

Underground storage tank sites located in Alameda county.

Date of Government Version: 07/25/2014
Date Data Arrived at EDR: 07/28/2014
Date Made Active in Reports: 08/20/2014
Number of Days to Update: 23

Source: Alameda County Environmental Health Services
Telephone: 510-567-6700
Last EDR Contact: 06/30/2014
Next Scheduled EDR Contact: 10/13/2014
Data Release Frequency: Semi-Annually

AMADOR COUNTY:

CUPA Facility List

Cupa Facility List

Date of Government Version: 07/23/2014
Date Data Arrived at EDR: 06/26/2014
Date Made Active in Reports: 07/25/2014
Number of Days to Update: 29

Source: Amador County Environmental Health
Telephone: 209-223-6439
Last EDR Contact: 06/19/2014
Next Scheduled EDR Contact: 09/22/2014
Data Release Frequency: Varies

BUTTE COUNTY:

CUPA Facility Listing

Cupa facility list.

GOVERNMENT RECORDS SEARCHED / DATA CURRENCY TRACKING

Date of Government Version: 08/01/2013
Date Data Arrived at EDR: 08/02/2013
Date Made Active in Reports: 08/22/2013
Number of Days to Update: 20

Source: Public Health Department
Telephone: 530-538-7149
Last EDR Contact: 07/08/2014
Next Scheduled EDR Contact: 10/27/2014
Data Release Frequency: No Update Planned

CALVERAS COUNTY:

CUPA Facility Listing
Cupa Facility Listing

Date of Government Version: 07/02/2014
Date Data Arrived at EDR: 07/03/2014
Date Made Active in Reports: 07/30/2014
Number of Days to Update: 27

Source: Calveras County Environmental Health
Telephone: 209-754-6399
Last EDR Contact: 06/26/2014
Next Scheduled EDR Contact: 10/13/2014
Data Release Frequency: Quarterly

COLUSA COUNTY:

CUPA Facility List
Cupa facility list.

Date of Government Version: 06/11/2014
Date Data Arrived at EDR: 06/13/2014
Date Made Active in Reports: 07/07/2014
Number of Days to Update: 24

Source: Health & Human Services
Telephone: 530-458-0396
Last EDR Contact: 08/08/2014
Next Scheduled EDR Contact: 11/24/2014
Data Release Frequency: Varies

CONTRA COSTA COUNTY:

Site List

List includes sites from the underground tank, hazardous waste generator and business plan/2185 programs.

Date of Government Version: 02/24/2014
Date Data Arrived at EDR: 02/25/2014
Date Made Active in Reports: 03/18/2014
Number of Days to Update: 21

Source: Contra Costa Health Services Department
Telephone: 925-646-2286
Last EDR Contact: 08/05/2014
Next Scheduled EDR Contact: 11/17/2014
Data Release Frequency: Semi-Annually

DEL NORTE COUNTY:

CUPA Facility List
Cupa Facility list

Date of Government Version: 05/05/2014
Date Data Arrived at EDR: 05/06/2014
Date Made Active in Reports: 05/13/2014
Number of Days to Update: 7

Source: Del Norte County Environmental Health Division
Telephone: 707-465-0426
Last EDR Contact: 07/30/2014
Next Scheduled EDR Contact: 11/17/2014
Data Release Frequency: Varies

EL DORADO COUNTY:

CUPA Facility List
CUPA facility list.

GOVERNMENT RECORDS SEARCHED / DATA CURRENCY TRACKING

Date of Government Version: 05/29/2014
Date Data Arrived at EDR: 05/30/2014
Date Made Active in Reports: 07/07/2014
Number of Days to Update: 38

Source: El Dorado County Environmental Management Department
Telephone: 530-621-6623
Last EDR Contact: 08/05/2014
Next Scheduled EDR Contact: 11/17/2014
Data Release Frequency: Varies

FRESNO COUNTY:

CUPA Resources List

Certified Unified Program Agency. CUPA's are responsible for implementing a unified hazardous materials and hazardous waste management regulatory program. The agency provides oversight of businesses that deal with hazardous materials, operate underground storage tanks or aboveground storage tanks.

Date of Government Version: 06/30/2014
Date Data Arrived at EDR: 07/15/2014
Date Made Active in Reports: 08/19/2014
Number of Days to Update: 35

Source: Dept. of Community Health
Telephone: 559-445-3271
Last EDR Contact: 07/11/2014
Next Scheduled EDR Contact: 10/27/2014
Data Release Frequency: Semi-Annually

HUMBOLDT COUNTY:

CUPA Facility List

CUPA facility list.

Date of Government Version: 06/09/2014
Date Data Arrived at EDR: 06/11/2014
Date Made Active in Reports: 07/07/2014
Number of Days to Update: 26

Source: Humboldt County Environmental Health
Telephone: N/A
Last EDR Contact: 08/20/2014
Next Scheduled EDR Contact: 12/08/2014
Data Release Frequency: Varies

IMPERIAL COUNTY:

CUPA Facility List

Cupa facility list.

Date of Government Version: 04/28/2014
Date Data Arrived at EDR: 04/30/2014
Date Made Active in Reports: 05/13/2014
Number of Days to Update: 13

Source: San Diego Border Field Office
Telephone: 760-339-2777
Last EDR Contact: 07/25/2014
Next Scheduled EDR Contact: 11/10/2014
Data Release Frequency: Varies

INYO COUNTY:

CUPA Facility List

Cupa facility list.

Date of Government Version: 09/10/2013
Date Data Arrived at EDR: 09/11/2013
Date Made Active in Reports: 10/14/2013
Number of Days to Update: 33

Source: Inyo County Environmental Health Services
Telephone: 760-878-0238
Last EDR Contact: 08/20/2014
Next Scheduled EDR Contact: 12/08/2014
Data Release Frequency: Varies

KERN COUNTY:

GOVERNMENT RECORDS SEARCHED / DATA CURRENCY TRACKING

Underground Storage Tank Sites & Tank Listing Kern County Sites and Tanks Listing.

Date of Government Version: 08/31/2010
Date Data Arrived at EDR: 09/01/2010
Date Made Active in Reports: 09/30/2010
Number of Days to Update: 29

Source: Kern County Environment Health Services Department
Telephone: 661-862-8700
Last EDR Contact: 08/08/2014
Next Scheduled EDR Contact: 11/24/2014
Data Release Frequency: Quarterly

KINGS COUNTY:

CUPA Facility List

A listing of sites included in the county's Certified Unified Program Agency database. California's Secretary for Environmental Protection established the unified hazardous materials and hazardous waste regulatory program as required by chapter 6.11 of the California Health and Safety Code. The Unified Program consolidates the administration, permits, inspections, and enforcement activities.

Date of Government Version: 05/28/2014
Date Data Arrived at EDR: 05/30/2014
Date Made Active in Reports: 06/20/2014
Number of Days to Update: 21

Source: Kings County Department of Public Health
Telephone: 559-584-1411
Last EDR Contact: 08/20/2014
Next Scheduled EDR Contact: 12/08/2014
Data Release Frequency: Varies

LAKE COUNTY:

CUPA Facility List

Cupa facility list

Date of Government Version: 07/23/2014
Date Data Arrived at EDR: 07/25/2014
Date Made Active in Reports: 08/22/2014
Number of Days to Update: 28

Source: Lake County Environmental Health
Telephone: 707-263-1164
Last EDR Contact: 07/18/2014
Next Scheduled EDR Contact: 11/03/2014
Data Release Frequency: Varies

LOS ANGELES COUNTY:

San Gabriel Valley Areas of Concern

San Gabriel Valley areas where VOC contamination is at or above the MCL as designated by region 9 EPA office.

Date of Government Version: 03/30/2009
Date Data Arrived at EDR: 03/31/2009
Date Made Active in Reports: 10/23/2009
Number of Days to Update: 206

Source: EPA Region 9
Telephone: 415-972-3178
Last EDR Contact: 06/19/2014
Next Scheduled EDR Contact: 10/06/2014
Data Release Frequency: No Update Planned

HMS: Street Number List

Industrial Waste and Underground Storage Tank Sites.

Date of Government Version: 03/31/2014
Date Data Arrived at EDR: 06/06/2014
Date Made Active in Reports: 07/17/2014
Number of Days to Update: 41

Source: Department of Public Works
Telephone: 626-458-3517
Last EDR Contact: 07/21/2014
Next Scheduled EDR Contact: 10/27/2014
Data Release Frequency: Semi-Annually

List of Solid Waste Facilities

Solid Waste Facilities in Los Angeles County.

GOVERNMENT RECORDS SEARCHED / DATA CURRENCY TRACKING

Date of Government Version: 07/21/2014
Date Data Arrived at EDR: 07/21/2014
Date Made Active in Reports: 08/19/2014
Number of Days to Update: 29

Source: La County Department of Public Works
Telephone: 818-458-5185
Last EDR Contact: 07/21/2014
Next Scheduled EDR Contact: 11/03/2014
Data Release Frequency: Varies

City of Los Angeles Landfills

Landfills owned and maintained by the City of Los Angeles.

Date of Government Version: 03/05/2009
Date Data Arrived at EDR: 03/10/2009
Date Made Active in Reports: 04/08/2009
Number of Days to Update: 29

Source: Engineering & Construction Division
Telephone: 213-473-7869
Last EDR Contact: 08/14/2014
Next Scheduled EDR Contact: 11/03/2014
Data Release Frequency: Varies

Site Mitigation List

Industrial sites that have had some sort of spill or complaint.

Date of Government Version: 01/07/2014
Date Data Arrived at EDR: 02/25/2014
Date Made Active in Reports: 03/25/2014
Number of Days to Update: 28

Source: Community Health Services
Telephone: 323-890-7806
Last EDR Contact: 07/16/2014
Next Scheduled EDR Contact: 11/03/2014
Data Release Frequency: Annually

City of El Segundo Underground Storage Tank

Underground storage tank sites located in El Segundo city.

Date of Government Version: 07/23/2014
Date Data Arrived at EDR: 07/28/2014
Date Made Active in Reports: 08/20/2014
Number of Days to Update: 23

Source: City of El Segundo Fire Department
Telephone: 310-524-2236
Last EDR Contact: 07/18/2014
Next Scheduled EDR Contact: 11/03/2014
Data Release Frequency: Semi-Annually

City of Long Beach Underground Storage Tank

Underground storage tank sites located in the city of Long Beach.

Date of Government Version: 07/28/2014
Date Data Arrived at EDR: 07/28/2014
Date Made Active in Reports: 08/20/2014
Number of Days to Update: 23

Source: City of Long Beach Fire Department
Telephone: 562-570-2563
Last EDR Contact: 07/25/2014
Next Scheduled EDR Contact: 11/10/2014
Data Release Frequency: Annually

City of Torrance Underground Storage Tank

Underground storage tank sites located in the city of Torrance.

Date of Government Version: 01/13/2014
Date Data Arrived at EDR: 03/27/2014
Date Made Active in Reports: 04/28/2014
Number of Days to Update: 32

Source: City of Torrance Fire Department
Telephone: 310-618-2973
Last EDR Contact: 07/25/2014
Next Scheduled EDR Contact: 10/27/2014
Data Release Frequency: Semi-Annually

MADERA COUNTY:

CUPA Facility List

A listing of sites included in the county's Certified Unified Program Agency database. California's Secretary for Environmental Protection established the unified hazardous materials and hazardous waste regulatory program as required by chapter 6.11 of the California Health and Safety Code. The Unified Program consolidates the administration, permits, inspections, and enforcement activities.

GOVERNMENT RECORDS SEARCHED / DATA CURRENCY TRACKING

Date of Government Version: 06/09/2014
Date Data Arrived at EDR: 06/11/2014
Date Made Active in Reports: 06/27/2014
Number of Days to Update: 16

Source: Madera County Environmental Health
Telephone: 559-675-7823
Last EDR Contact: 08/26/2014
Next Scheduled EDR Contact: 12/08/2014
Data Release Frequency: Varies

MARIN COUNTY:

Underground Storage Tank Sites

Currently permitted USTs in Marin County.

Date of Government Version: 07/02/2014
Date Data Arrived at EDR: 07/07/2014
Date Made Active in Reports: 08/18/2014
Number of Days to Update: 42

Source: Public Works Department Waste Management
Telephone: 415-499-6647
Last EDR Contact: 07/02/2014
Next Scheduled EDR Contact: 10/20/2014
Data Release Frequency: Semi-Annually

MERCED COUNTY:

CUPA Facility List

CUPA facility list.

Date of Government Version: 05/27/2014
Date Data Arrived at EDR: 05/29/2014
Date Made Active in Reports: 06/24/2014
Number of Days to Update: 26

Source: Merced County Environmental Health
Telephone: 209-381-1094
Last EDR Contact: 08/20/2014
Next Scheduled EDR Contact: 12/08/2014
Data Release Frequency: Varies

MONO COUNTY:

CUPA Facility List

CUPA Facility List

Date of Government Version: 06/09/2014
Date Data Arrived at EDR: 06/13/2014
Date Made Active in Reports: 06/27/2014
Number of Days to Update: 14

Source: Mono County Health Department
Telephone: 760-932-5580
Last EDR Contact: 09/02/2014
Next Scheduled EDR Contact: 12/15/2014
Data Release Frequency: Varies

MONTEREY COUNTY:

CUPA Facility Listing

CUPA Program listing from the Environmental Health Division.

Date of Government Version: 06/09/2014
Date Data Arrived at EDR: 06/11/2014
Date Made Active in Reports: 07/09/2014
Number of Days to Update: 28

Source: Monterey County Health Department
Telephone: 831-796-1297
Last EDR Contact: 08/26/2014
Next Scheduled EDR Contact: 12/08/2014
Data Release Frequency: Varies

NAPA COUNTY:

Sites With Reported Contamination

A listing of leaking underground storage tank sites located in Napa county.

GOVERNMENT RECORDS SEARCHED / DATA CURRENCY TRACKING

Date of Government Version: 12/05/2011
Date Data Arrived at EDR: 12/06/2011
Date Made Active in Reports: 02/07/2012
Number of Days to Update: 63

Source: Napa County Department of Environmental Management
Telephone: 707-253-4269
Last EDR Contact: 08/28/2014
Next Scheduled EDR Contact: 12/15/2014
Data Release Frequency: No Update Planned

Closed and Operating Underground Storage Tank Sites

Underground storage tank sites located in Napa county.

Date of Government Version: 01/15/2008
Date Data Arrived at EDR: 01/16/2008
Date Made Active in Reports: 02/08/2008
Number of Days to Update: 23

Source: Napa County Department of Environmental Management
Telephone: 707-253-4269
Last EDR Contact: 08/28/2014
Next Scheduled EDR Contact: 12/15/2014
Data Release Frequency: No Update Planned

NEVADA COUNTY:

CUPA Facility List

CUPA facility list.

Date of Government Version: 11/06/2013
Date Data Arrived at EDR: 11/07/2013
Date Made Active in Reports: 12/04/2013
Number of Days to Update: 27

Source: Community Development Agency
Telephone: 530-265-1467
Last EDR Contact: 09/02/2014
Next Scheduled EDR Contact: 11/17/2014
Data Release Frequency: Varies

ORANGE COUNTY:

List of Industrial Site Cleanups

Petroleum and non-petroleum spills.

Date of Government Version: 05/01/2014
Date Data Arrived at EDR: 05/15/2014
Date Made Active in Reports: 05/22/2014
Number of Days to Update: 7

Source: Health Care Agency
Telephone: 714-834-3446
Last EDR Contact: 08/07/2014
Next Scheduled EDR Contact: 11/24/2014
Data Release Frequency: Annually

List of Underground Storage Tank Cleanups

Orange County Underground Storage Tank Cleanups (LUST).

Date of Government Version: 05/01/2014
Date Data Arrived at EDR: 05/15/2014
Date Made Active in Reports: 05/28/2014
Number of Days to Update: 13

Source: Health Care Agency
Telephone: 714-834-3446
Last EDR Contact: 08/07/2014
Next Scheduled EDR Contact: 11/24/2014
Data Release Frequency: Quarterly

List of Underground Storage Tank Facilities

Orange County Underground Storage Tank Facilities (UST).

Date of Government Version: 08/01/2014
Date Data Arrived at EDR: 08/12/2014
Date Made Active in Reports: 08/20/2014
Number of Days to Update: 8

Source: Health Care Agency
Telephone: 714-834-3446
Last EDR Contact: 08/07/2014
Next Scheduled EDR Contact: 11/24/2014
Data Release Frequency: Quarterly

PLACER COUNTY:

GOVERNMENT RECORDS SEARCHED / DATA CURRENCY TRACKING

Master List of Facilities

List includes aboveground tanks, underground tanks and cleanup sites.

Date of Government Version: 06/09/2014
Date Data Arrived at EDR: 06/10/2014
Date Made Active in Reports: 07/09/2014
Number of Days to Update: 29

Source: Placer County Health and Human Services
Telephone: 530-745-2363
Last EDR Contact: 06/09/2014
Next Scheduled EDR Contact: 09/22/2014
Data Release Frequency: Semi-Annually

RIVERSIDE COUNTY:

Listing of Underground Tank Cleanup Sites

Riverside County Underground Storage Tank Cleanup Sites (LUST).

Date of Government Version: 07/08/2014
Date Data Arrived at EDR: 07/11/2014
Date Made Active in Reports: 07/28/2014
Number of Days to Update: 17

Source: Department of Environmental Health
Telephone: 951-358-5055
Last EDR Contact: 06/23/2014
Next Scheduled EDR Contact: 10/06/2014
Data Release Frequency: Quarterly

Underground Storage Tank Tank List

Underground storage tank sites located in Riverside county.

Date of Government Version: 07/08/2014
Date Data Arrived at EDR: 07/11/2014
Date Made Active in Reports: 08/18/2014
Number of Days to Update: 38

Source: Department of Environmental Health
Telephone: 951-358-5055
Last EDR Contact: 06/23/2014
Next Scheduled EDR Contact: 10/06/2014
Data Release Frequency: Quarterly

SACRAMENTO COUNTY:

Toxic Site Clean-Up List

List of sites where unauthorized releases of potentially hazardous materials have occurred.

Date of Government Version: 02/06/2014
Date Data Arrived at EDR: 04/08/2014
Date Made Active in Reports: 04/29/2014
Number of Days to Update: 21

Source: Sacramento County Environmental Management
Telephone: 916-875-8406
Last EDR Contact: 07/11/2014
Next Scheduled EDR Contact: 10/20/2014
Data Release Frequency: Quarterly

Master Hazardous Materials Facility List

Any business that has hazardous materials on site - hazardous material storage sites, underground storage tanks, waste generators.

Date of Government Version: 05/05/2014
Date Data Arrived at EDR: 07/17/2014
Date Made Active in Reports: 07/28/2014
Number of Days to Update: 11

Source: Sacramento County Environmental Management
Telephone: 916-875-8406
Last EDR Contact: 07/08/2014
Next Scheduled EDR Contact: 10/20/2014
Data Release Frequency: Quarterly

SAN BERNARDINO COUNTY:

Hazardous Material Permits

This listing includes underground storage tanks, medical waste handlers/generators, hazardous materials handlers, hazardous waste generators, and waste oil generators/handlers.

GOVERNMENT RECORDS SEARCHED / DATA CURRENCY TRACKING

Date of Government Version: 05/30/2014
Date Data Arrived at EDR: 05/30/2014
Date Made Active in Reports: 07/07/2014
Number of Days to Update: 38

Source: San Bernardino County Fire Department Hazardous Materials Division
Telephone: 909-387-3041
Last EDR Contact: 08/07/2014
Next Scheduled EDR Contact: 11/24/2014
Data Release Frequency: Quarterly

SAN DIEGO COUNTY:

Hazardous Materials Management Division Database

The database includes: HE58 - This report contains the business name, site address, business phone number, establishment 'H' permit number, type of permit, and the business status. HE17 - In addition to providing the same information provided in the HE58 listing, HE17 provides inspection dates, violations received by the establishment, hazardous waste generated, the quantity, method of storage, treatment/disposal of waste and the hauler, and information on underground storage tanks. Unauthorized Release List - Includes a summary of environmental contamination cases in San Diego County (underground tank cases, non-tank cases, groundwater contamination, and soil contamination are included.)

Date of Government Version: 09/23/2013
Date Data Arrived at EDR: 09/24/2013
Date Made Active in Reports: 10/17/2013
Number of Days to Update: 23

Source: Hazardous Materials Management Division
Telephone: 619-338-2268
Last EDR Contact: 06/09/2014
Next Scheduled EDR Contact: 09/22/2014
Data Release Frequency: Quarterly

Solid Waste Facilities

San Diego County Solid Waste Facilities.

Date of Government Version: 10/31/2013
Date Data Arrived at EDR: 11/19/2013
Date Made Active in Reports: 12/31/2013
Number of Days to Update: 42

Source: Department of Health Services
Telephone: 619-338-2209
Last EDR Contact: 07/22/2014
Next Scheduled EDR Contact: 11/10/2014
Data Release Frequency: Varies

Environmental Case Listing

The listing contains all underground tank release cases and projects pertaining to properties contaminated with hazardous substances that are actively under review by the Site Assessment and Mitigation Program.

Date of Government Version: 03/23/2010
Date Data Arrived at EDR: 06/15/2010
Date Made Active in Reports: 07/09/2010
Number of Days to Update: 24

Source: San Diego County Department of Environmental Health
Telephone: 619-338-2371
Last EDR Contact: 06/04/2014
Next Scheduled EDR Contact: 09/22/2014
Data Release Frequency: No Update Planned

SAN FRANCISCO COUNTY:

Local Oversight Facilities

A listing of leaking underground storage tank sites located in San Francisco county.

Date of Government Version: 09/19/2008
Date Data Arrived at EDR: 09/19/2008
Date Made Active in Reports: 09/29/2008
Number of Days to Update: 10

Source: Department Of Public Health San Francisco County
Telephone: 415-252-3920
Last EDR Contact: 08/07/2014
Next Scheduled EDR Contact: 11/24/2014
Data Release Frequency: Quarterly

Underground Storage Tank Information

Underground storage tank sites located in San Francisco county.

Date of Government Version: 11/29/2010
Date Data Arrived at EDR: 03/10/2011
Date Made Active in Reports: 03/15/2011
Number of Days to Update: 5

Source: Department of Public Health
Telephone: 415-252-3920
Last EDR Contact: 08/07/2014
Next Scheduled EDR Contact: 11/27/2014
Data Release Frequency: Quarterly

SAN JOAQUIN COUNTY:

GOVERNMENT RECORDS SEARCHED / DATA CURRENCY TRACKING

San Joaquin Co. UST

A listing of underground storage tank locations in San Joaquin county.

Date of Government Version: 06/20/2014
Date Data Arrived at EDR: 06/23/2014
Date Made Active in Reports: 07/11/2014
Number of Days to Update: 18

Source: Environmental Health Department
Telephone: N/A
Last EDR Contact: 06/19/2014
Next Scheduled EDR Contact: 10/06/2014
Data Release Frequency: Semi-Annually

SAN LUIS OBISPO COUNTY:

CUPA Facility List

Cupa Facility List.

Date of Government Version: 06/11/2014
Date Data Arrived at EDR: 06/13/2014
Date Made Active in Reports: 07/09/2014
Number of Days to Update: 26

Source: San Luis Obispo County Public Health Department
Telephone: 805-781-5596
Last EDR Contact: 08/20/2014
Next Scheduled EDR Contact: 12/08/2014
Data Release Frequency: Varies

SAN MATEO COUNTY:

Business Inventory

List includes Hazardous Materials Business Plan, hazardous waste generators, and underground storage tanks.

Date of Government Version: 04/03/2014
Date Data Arrived at EDR: 04/04/2014
Date Made Active in Reports: 05/01/2014
Number of Days to Update: 27

Source: San Mateo County Environmental Health Services Division
Telephone: 650-363-1921
Last EDR Contact: 06/16/2014
Next Scheduled EDR Contact: 09/29/2014
Data Release Frequency: Annually

Fuel Leak List

A listing of leaking underground storage tank sites located in San Mateo county.

Date of Government Version: 06/16/2014
Date Data Arrived at EDR: 06/19/2014
Date Made Active in Reports: 07/10/2014
Number of Days to Update: 21

Source: San Mateo County Environmental Health Services Division
Telephone: 650-363-1921
Last EDR Contact: 06/13/2014
Next Scheduled EDR Contact: 09/29/2014
Data Release Frequency: Semi-Annually

SANTA BARBARA COUNTY:

CUPA Facility Listing

CUPA Program Listing from the Environmental Health Services division.

Date of Government Version: 09/08/2011
Date Data Arrived at EDR: 09/09/2011
Date Made Active in Reports: 10/07/2011
Number of Days to Update: 28

Source: Santa Barbara County Public Health Department
Telephone: 805-686-8167
Last EDR Contact: 08/22/2014
Next Scheduled EDR Contact: 12/08/2014
Data Release Frequency: Varies

SANTA CLARA COUNTY:

Cupa Facility List

Cupa facility list

GOVERNMENT RECORDS SEARCHED / DATA CURRENCY TRACKING

Date of Government Version: 06/02/2014
Date Data Arrived at EDR: 06/03/2014
Date Made Active in Reports: 06/23/2014
Number of Days to Update: 20

Source: Department of Environmental Health
Telephone: 408-918-1973
Last EDR Contact: 06/02/2014
Next Scheduled EDR Contact: 09/15/2014
Data Release Frequency: Varies

HIST LUST - Fuel Leak Site Activity Report

A listing of open and closed leaking underground storage tanks. This listing is no longer updated by the county. Leaking underground storage tanks are now handled by the Department of Environmental Health.

Date of Government Version: 03/29/2005
Date Data Arrived at EDR: 03/30/2005
Date Made Active in Reports: 04/21/2005
Number of Days to Update: 22

Source: Santa Clara Valley Water District
Telephone: 408-265-2600
Last EDR Contact: 03/23/2009
Next Scheduled EDR Contact: 06/22/2009
Data Release Frequency: No Update Planned

LOP Listing

A listing of leaking underground storage tanks located in Santa Clara county.

Date of Government Version: 03/03/2014
Date Data Arrived at EDR: 03/05/2014
Date Made Active in Reports: 03/18/2014
Number of Days to Update: 13

Source: Department of Environmental Health
Telephone: 408-918-3417
Last EDR Contact: 09/02/2014
Next Scheduled EDR Contact: 12/15/2014
Data Release Frequency: Annually

Hazardous Material Facilities

Hazardous material facilities, including underground storage tank sites.

Date of Government Version: 05/12/2014
Date Data Arrived at EDR: 05/19/2014
Date Made Active in Reports: 05/28/2014
Number of Days to Update: 9

Source: City of San Jose Fire Department
Telephone: 408-535-7694
Last EDR Contact: 08/08/2014
Next Scheduled EDR Contact: 11/24/2014
Data Release Frequency: Annually

SANTA CRUZ COUNTY:

CUPA Facility List

CUPA facility listing.

Date of Government Version: 05/27/2014
Date Data Arrived at EDR: 05/28/2014
Date Made Active in Reports: 06/20/2014
Number of Days to Update: 23

Source: Santa Cruz County Environmental Health
Telephone: 831-464-2761
Last EDR Contact: 08/22/2014
Next Scheduled EDR Contact: 12/08/2014
Data Release Frequency: Varies

SHASTA COUNTY:

CUPA Facility List

Cupa Facility List.

Date of Government Version: 06/10/2014
Date Data Arrived at EDR: 06/12/2014
Date Made Active in Reports: 06/20/2014
Number of Days to Update: 8

Source: Shasta County Department of Resource Management
Telephone: 530-225-5789
Last EDR Contact: 08/26/2014
Next Scheduled EDR Contact: 12/08/2014
Data Release Frequency: Varies

SOLANO COUNTY:

GOVERNMENT RECORDS SEARCHED / DATA CURRENCY TRACKING

Leaking Underground Storage Tanks

A listing of leaking underground storage tank sites located in Solano county.

Date of Government Version: 06/19/2014
Date Data Arrived at EDR: 06/26/2014
Date Made Active in Reports: 07/25/2014
Number of Days to Update: 29

Source: Solano County Department of Environmental Management
Telephone: 707-784-6770
Last EDR Contact: 06/13/2014
Next Scheduled EDR Contact: 09/29/2014
Data Release Frequency: Quarterly

Underground Storage Tanks

Underground storage tank sites located in Solano county.

Date of Government Version: 06/19/2014
Date Data Arrived at EDR: 06/26/2014
Date Made Active in Reports: 07/25/2014
Number of Days to Update: 29

Source: Solano County Department of Environmental Management
Telephone: 707-784-6770
Last EDR Contact: 06/13/2014
Next Scheduled EDR Contact: 09/29/2014
Data Release Frequency: Quarterly

SONOMA COUNTY:

Cupa Facility List

Cupa Facility list

Date of Government Version: 12/31/2013
Date Data Arrived at EDR: 01/02/2014
Date Made Active in Reports: 02/11/2014
Number of Days to Update: 40

Source: County of Sonoma Fire & Emergency Services Department
Telephone: 707-565-1174
Last EDR Contact: 06/26/2014
Next Scheduled EDR Contact: 10/13/2014
Data Release Frequency: Varies

Leaking Underground Storage Tank Sites

A listing of leaking underground storage tank sites located in Sonoma county.

Date of Government Version: 07/01/2014
Date Data Arrived at EDR: 07/03/2014
Date Made Active in Reports: 07/28/2014
Number of Days to Update: 25

Source: Department of Health Services
Telephone: 707-565-6565
Last EDR Contact: 06/26/2014
Next Scheduled EDR Contact: 10/13/2014
Data Release Frequency: Quarterly

SUTTER COUNTY:

Underground Storage Tanks

Underground storage tank sites located in Sutter county.

Date of Government Version: 06/09/2014
Date Data Arrived at EDR: 06/11/2014
Date Made Active in Reports: 07/17/2014
Number of Days to Update: 36

Source: Sutter County Department of Agriculture
Telephone: 530-822-7500
Last EDR Contact: 06/09/2014
Next Scheduled EDR Contact: 09/22/2014
Data Release Frequency: Semi-Annually

TUOLUMNE COUNTY:

CUPA Facility List

Cupa facility list

Date of Government Version: 05/16/2014
Date Data Arrived at EDR: 05/16/2014
Date Made Active in Reports: 06/13/2014
Number of Days to Update: 28

Source: Division of Environmental Health
Telephone: 209-533-5633
Last EDR Contact: 08/08/2014
Next Scheduled EDR Contact: 11/10/2014
Data Release Frequency: Varies

VENTURA COUNTY:

GOVERNMENT RECORDS SEARCHED / DATA CURRENCY TRACKING

Business Plan, Hazardous Waste Producers, and Operating Underground Tanks

The BWT list indicates by site address whether the Environmental Health Division has Business Plan (B), Waste Producer (W), and/or Underground Tank (T) information.

Date of Government Version: 04/28/2014	Source: Ventura County Environmental Health Division
Date Data Arrived at EDR: 05/20/2014	Telephone: 805-654-2813
Date Made Active in Reports: 05/27/2014	Last EDR Contact: 08/14/2014
Number of Days to Update: 7	Next Scheduled EDR Contact: 12/01/2014
	Data Release Frequency: Quarterly

Inventory of Illegal Abandoned and Inactive Sites

Ventura County Inventory of Closed, Illegal Abandoned, and Inactive Sites.

Date of Government Version: 12/01/2011	Source: Environmental Health Division
Date Data Arrived at EDR: 12/01/2011	Telephone: 805-654-2813
Date Made Active in Reports: 01/19/2012	Last EDR Contact: 07/01/2014
Number of Days to Update: 49	Next Scheduled EDR Contact: 10/13/2014
	Data Release Frequency: Annually

Listing of Underground Tank Cleanup Sites

Ventura County Underground Storage Tank Cleanup Sites (LUST).

Date of Government Version: 05/29/2008	Source: Environmental Health Division
Date Data Arrived at EDR: 06/24/2008	Telephone: 805-654-2813
Date Made Active in Reports: 07/31/2008	Last EDR Contact: 08/13/2014
Number of Days to Update: 37	Next Scheduled EDR Contact: 12/01/2014
	Data Release Frequency: Quarterly

Medical Waste Program List

To protect public health and safety and the environment from potential exposure to disease causing agents, the Environmental Health Division Medical Waste Program regulates the generation, handling, storage, treatment and disposal of medical waste throughout the County.

Date of Government Version: 04/28/2014	Source: Ventura County Resource Management Agency
Date Data Arrived at EDR: 04/30/2014	Telephone: 805-654-2813
Date Made Active in Reports: 05/19/2014	Last EDR Contact: 07/28/2014
Number of Days to Update: 19	Next Scheduled EDR Contact: 11/10/2014
	Data Release Frequency: Quarterly

Underground Tank Closed Sites List

Ventura County Operating Underground Storage Tank Sites (UST)/Underground Tank Closed Sites List.

Date of Government Version: 05/27/2014	Source: Environmental Health Division
Date Data Arrived at EDR: 06/17/2014	Telephone: 805-654-2813
Date Made Active in Reports: 07/11/2014	Last EDR Contact: 06/16/2014
Number of Days to Update: 24	Next Scheduled EDR Contact: 09/29/2014
	Data Release Frequency: Quarterly

YOLO COUNTY:

Underground Storage Tank Comprehensive Facility Report

Underground storage tank sites located in Yolo county.

Date of Government Version: 06/30/2014	Source: Yolo County Department of Health
Date Data Arrived at EDR: 07/07/2014	Telephone: 530-666-8646
Date Made Active in Reports: 08/18/2014	Last EDR Contact: 06/19/2014
Number of Days to Update: 42	Next Scheduled EDR Contact: 10/06/2014
	Data Release Frequency: Annually

YUBA COUNTY:

GOVERNMENT RECORDS SEARCHED / DATA CURRENCY TRACKING

CUPA Facility List

CUPA facility listing for Yuba County.

Date of Government Version: 05/19/2014
Date Data Arrived at EDR: 05/22/2014
Date Made Active in Reports: 06/19/2014
Number of Days to Update: 28

Source: Yuba County Environmental Health Department
Telephone: 530-749-7523
Last EDR Contact: 07/31/2014
Next Scheduled EDR Contact: 11/17/2014
Data Release Frequency: Varies

OTHER DATABASE(S)

Depending on the geographic area covered by this report, the data provided in these specialty databases may or may not be complete. For example, the existence of wetlands information data in a specific report does not mean that all wetlands in the area covered by the report are included. Moreover, the absence of any reported wetlands information does not necessarily mean that wetlands do not exist in the area covered by the report.

CT MANIFEST: Hazardous Waste Manifest Data

Facility and manifest data. Manifest is a document that lists and tracks hazardous waste from the generator through transporters to a tsd facility.

Date of Government Version: 07/30/2013
Date Data Arrived at EDR: 08/19/2013
Date Made Active in Reports: 10/03/2013
Number of Days to Update: 45

Source: Department of Energy & Environmental Protection
Telephone: 860-424-3375
Last EDR Contact: 08/19/2014
Next Scheduled EDR Contact: 12/01/2014
Data Release Frequency: No Update Planned

NJ MANIFEST: Manifest Information

Hazardous waste manifest information.

Date of Government Version: 12/31/2011
Date Data Arrived at EDR: 07/19/2012
Date Made Active in Reports: 08/28/2012
Number of Days to Update: 40

Source: Department of Environmental Protection
Telephone: N/A
Last EDR Contact: 07/17/2014
Next Scheduled EDR Contact: 10/27/2014
Data Release Frequency: Annually

NY MANIFEST: Facility and Manifest Data

Manifest is a document that lists and tracks hazardous waste from the generator through transporters to a TSD facility.

Date of Government Version: 05/01/2014
Date Data Arrived at EDR: 05/07/2014
Date Made Active in Reports: 06/10/2014
Number of Days to Update: 34

Source: Department of Environmental Conservation
Telephone: 518-402-8651
Last EDR Contact: 08/07/2014
Next Scheduled EDR Contact: 11/17/2014
Data Release Frequency: Annually

PA MANIFEST: Manifest Information

Hazardous waste manifest information.

Date of Government Version: 12/31/2013
Date Data Arrived at EDR: 07/21/2014
Date Made Active in Reports: 08/25/2014
Number of Days to Update: 35

Source: Department of Environmental Protection
Telephone: 717-783-8990
Last EDR Contact: 07/18/2014
Next Scheduled EDR Contact: 11/03/2014
Data Release Frequency: Annually

RI MANIFEST: Manifest information

Hazardous waste manifest information

Date of Government Version: 12/31/2013
Date Data Arrived at EDR: 07/15/2014
Date Made Active in Reports: 08/13/2014
Number of Days to Update: 29

Source: Department of Environmental Management
Telephone: 401-222-2797
Last EDR Contact: 08/26/2014
Next Scheduled EDR Contact: 12/08/2014
Data Release Frequency: Annually

GOVERNMENT RECORDS SEARCHED / DATA CURRENCY TRACKING

WI MANIFEST: Manifest Information

Hazardous waste manifest information.

Date of Government Version: 12/31/2013

Date Data Arrived at EDR: 06/20/2014

Date Made Active in Reports: 08/07/2014

Number of Days to Update: 48

Source: Department of Natural Resources

Telephone: N/A

Last EDR Contact: 06/16/2014

Next Scheduled EDR Contact: 09/29/2014

Data Release Frequency: Annually

Oil/Gas Pipelines: This data was obtained by EDR from the USGS in 1994. It is referred to by USGS as GeoData Digital Line Graphs from 1:100,000-Scale Maps. It was extracted from the transportation category including some oil, but primarily gas pipelines.

Sensitive Receptors: There are individuals deemed sensitive receptors due to their fragile immune systems and special sensitivity to environmental discharges. These sensitive receptors typically include the elderly, the sick, and children. While the location of all sensitive receptors cannot be determined, EDR indicates those buildings and facilities - schools, daycares, hospitals, medical centers, and nursing homes - where individuals who are sensitive receptors are likely to be located.

AHA Hospitals:

Source: American Hospital Association, Inc.

Telephone: 312-280-5991

The database includes a listing of hospitals based on the American Hospital Association's annual survey of hospitals.

Medical Centers: Provider of Services Listing

Source: Centers for Medicare & Medicaid Services

Telephone: 410-786-3000

A listing of hospitals with Medicare provider number, produced by Centers of Medicare & Medicaid Services, a federal agency within the U.S. Department of Health and Human Services.

Nursing Homes

Source: National Institutes of Health

Telephone: 301-594-6248

Information on Medicare and Medicaid certified nursing homes in the United States.

Public Schools

Source: National Center for Education Statistics

Telephone: 202-502-7300

The National Center for Education Statistics' primary database on elementary and secondary public education in the United States. It is a comprehensive, annual, national statistical database of all public elementary and secondary schools and school districts, which contains data that are comparable across all states.

Private Schools

Source: National Center for Education Statistics

Telephone: 202-502-7300

The National Center for Education Statistics' primary database on private school locations in the United States.

Daycare Centers: Licensed Facilities

Source: Department of Social Services

Telephone: 916-657-4041

Flood Zone Data: This data, available in select counties across the country, was obtained by EDR in 2003 & 2011 from the Federal Emergency Management Agency (FEMA). Data depicts 100-year and 500-year flood zones as defined by FEMA.

NWI: National Wetlands Inventory. This data, available in select counties across the country, was obtained by EDR in 2002, 2005 and 2010 from the U.S. Fish and Wildlife Service.

Scanned Digital USGS 7.5' Topographic Map (DRG)

Source: United States Geologic Survey

A digital raster graphic (DRG) is a scanned image of a U.S. Geological Survey topographic map. The map images are made by scanning published paper maps on high-resolution scanners. The raster image is georeferenced and fit to the Universal Transverse Mercator (UTM) projection.

GOVERNMENT RECORDS SEARCHED / DATA CURRENCY TRACKING

STREET AND ADDRESS INFORMATION

© 2010 Tele Atlas North America, Inc. All rights reserved. This material is proprietary and the subject of copyright protection and other intellectual property rights owned by or licensed to Tele Atlas North America, Inc. The use of this material is subject to the terms of a license agreement. You will be held liable for any unauthorized copying or disclosure of this material.

GEOCHECK[®] - PHYSICAL SETTING SOURCE ADDENDUM

TARGET PROPERTY ADDRESS

VISTA DEL AGUA
NORTHWEST CORNER OF 48TH AVENUE AND POLK STREET
COACHELLA, CA 92236

TARGET PROPERTY COORDINATES

Latitude (North):	33.704 - 33° 42' 14.40"
Longitude (West):	116.1547 - 116° 9' 16.92"
Universal Transverse Mercator:	Zone 11
UTM X (Meters):	578334.2
UTM Y (Meters):	3729464.0
Elevation:	38 ft. below sea level

USGS TOPOGRAPHIC MAP

Target Property Map:	33116-F2 INDIO, CA
Most Recent Revision:	1972

EDR's GeoCheck Physical Setting Source Addendum is provided to assist the environmental professional in forming an opinion about the impact of potential contaminant migration.

Assessment of the impact of contaminant migration generally has two principal investigative components:

1. Groundwater flow direction, and
2. Groundwater flow velocity.

Groundwater flow direction may be impacted by surface topography, hydrology, hydrogeology, characteristics of the soil, and nearby wells. Groundwater flow velocity is generally impacted by the nature of the geologic strata.

GEOCHECK® - PHYSICAL SETTING SOURCE SUMMARY

GROUNDWATER FLOW DIRECTION INFORMATION

Groundwater flow direction for a particular site is best determined by a qualified environmental professional using site-specific well data. If such data is not reasonably ascertainable, it may be necessary to rely on other sources of information, such as surface topographic information, hydrologic information, hydrogeologic data collected on nearby properties, and regional groundwater flow information (from deep aquifers).

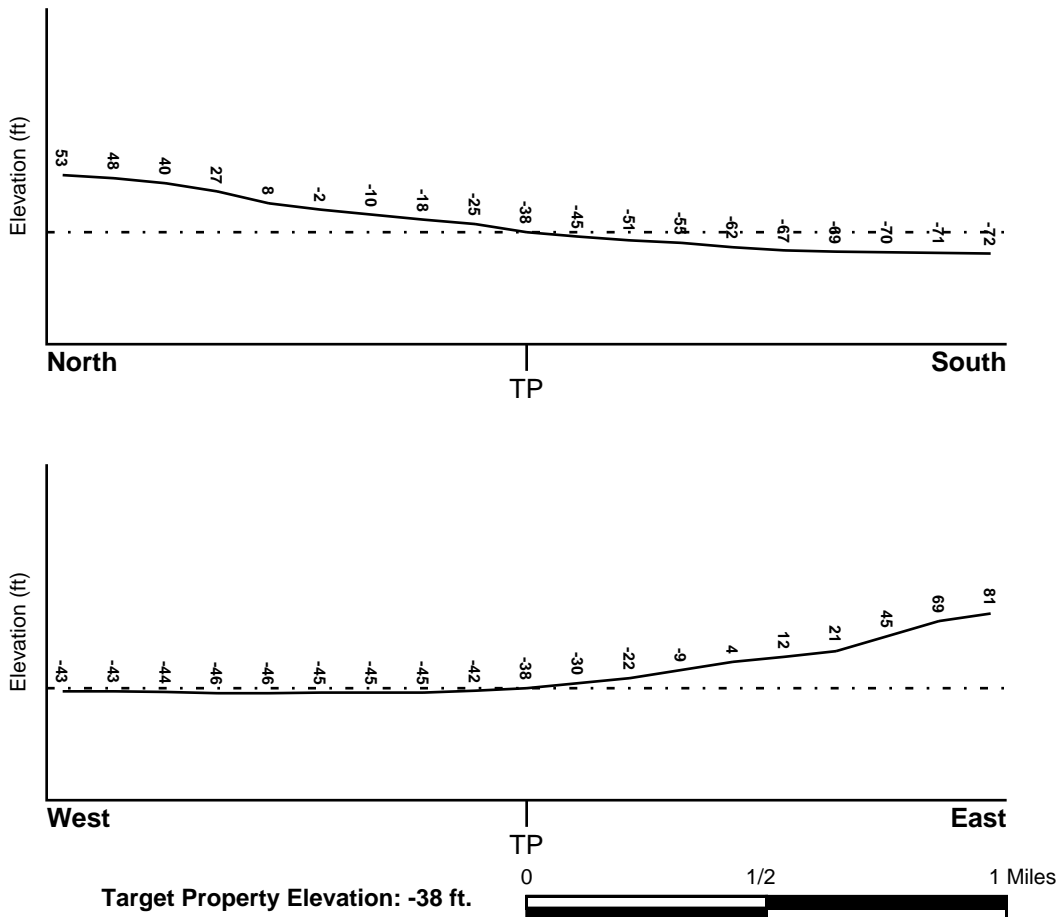
TOPOGRAPHIC INFORMATION

Surface topography may be indicative of the direction of surficial groundwater flow. This information can be used to assist the environmental professional in forming an opinion about the impact of nearby contaminated properties or, should contamination exist on the target property, what downgradient sites might be impacted.

TARGET PROPERTY TOPOGRAPHY

General Topographic Gradient: General SW

SURROUNDING TOPOGRAPHY: ELEVATION PROFILES



Source: Topography has been determined from the USGS 7.5' Digital Elevation Model and should be evaluated on a relative (not an absolute) basis. Relative elevation information between sites of close proximity should be field verified.

GEOCHECK® - PHYSICAL SETTING SOURCE SUMMARY

HYDROLOGIC INFORMATION

Surface water can act as a hydrologic barrier to groundwater flow. Such hydrologic information can be used to assist the environmental professional in forming an opinion about the impact of nearby contaminated properties or, should contamination exist on the target property, what downgradient sites might be impacted.

Refer to the Physical Setting Source Map following this summary for hydrologic information (major waterways and bodies of water).

FEMA FLOOD ZONE

Target Property County
RIVERSIDE, CA

FEMA Flood
Electronic Data
YES - refer to the Overview Map and Detail Map

Flood Plain Panel at Target Property: 06065C - FEMA DFIRM Flood data

Additional Panels in search area: Not Reported

NATIONAL WETLAND INVENTORY

NWI Quad at Target Property
INDIO

NWI Electronic
Data Coverage
YES - refer to the Overview Map and Detail Map

HYDROGEOLOGIC INFORMATION

Hydrogeologic information obtained by installation of wells on a specific site can often be an indicator of groundwater flow direction in the immediate area. Such hydrogeologic information can be used to assist the environmental professional in forming an opinion about the impact of nearby contaminated properties or, should contamination exist on the target property, what downgradient sites might be impacted.

Site-Specific Hydrogeological Data:*

Search Radius: 1.25 miles
Status: Not found

AQUIFLOW®

Search Radius: 1.000 Mile.

EDR has developed the AQUIFLOW Information System to provide data on the general direction of groundwater flow at specific points. EDR has reviewed reports submitted by environmental professionals to regulatory authorities at select sites and has extracted the date of the report, groundwater flow direction as determined hydrogeologically, and the depth to water table.

<u>MAP ID</u>	<u>LOCATION FROM TP</u>	<u>GENERAL DIRECTION GROUNDWATER FLOW</u>
Not Reported		

GEOCHECK® - PHYSICAL SETTING SOURCE SUMMARY

GROUNDWATER FLOW VELOCITY INFORMATION

Groundwater flow velocity information for a particular site is best determined by a qualified environmental professional using site specific geologic and soil strata data. If such data are not reasonably ascertainable, it may be necessary to rely on other sources of information, including geologic age identification, rock stratigraphic unit and soil characteristics data collected on nearby properties and regional soil information. In general, contaminant plumes move more quickly through sandy-gravelly types of soils than silty-clayey types of soils.

GEOLOGIC INFORMATION IN GENERAL AREA OF TARGET PROPERTY

Geologic information can be used by the environmental professional in forming an opinion about the relative speed at which contaminant migration may be occurring.

ROCK STRATIGRAPHIC UNIT


Era: Cenozoic
System: Quaternary
Series: Quaternary
Code: Q (*decoded above as Era, System & Series*)

GEOLOGIC AGE IDENTIFICATION

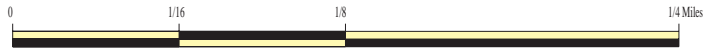
Category: Stratified Sequence

Geologic Age and Rock Stratigraphic Unit Source: P.G. Schruben, R.E. Arndt and W.J. Bawiec, Geology of the Conterminous U.S. at 1:2,500,000 Scale - a digital representation of the 1974 P.B. King and H.M. Beikman Map, USGS Digital Data Series DDS - 11 (1994).

SSURGO SOIL MAP - 4057312.2s



- ★ Target Property
- SSURGO Soil
- Water



SITE NAME: VISTA DEL AGUA
ADDRESS: Northwest Corner of 48th Avenue and Polk Street
Coachella CA 92236
LAT/LONG: 33.704 / 116.1547

CLIENT: All Phase Environmental, Inc.
CONTACT: Doug Kochanowski
INQUIRY #: 4057312.2s
DATE: September 05, 2014 1:44 pm

GEOCHECK® - PHYSICAL SETTING SOURCE SUMMARY

DOMINANT SOIL COMPOSITION IN GENERAL AREA OF TARGET PROPERTY

The U.S. Department of Agriculture's (USDA) Soil Conservation Service (SCS) leads the National Cooperative Soil Survey (NCSS) and is responsible for collecting, storing, maintaining and distributing soil survey information for privately owned lands in the United States. A soil map in a soil survey is a representation of soil patterns in a landscape. The following information is based on Soil Conservation Service SSURGO data.

Soil Map ID: 1

Soil Component Name: Gilman

Soil Surface Texture: fine sandy loam

Hydrologic Group: Class B - Moderate infiltration rates. Deep and moderately deep, moderately well and well drained soils with moderately coarse textures.

Soil Drainage Class: Moderately well drained

Hydric Status: Not hydric

Corrosion Potential - Uncoated Steel: High

Depth to Bedrock Min: > 0 inches

Depth to Watertable Min: > 122 inches

Soil Layer Information							
Layer	Boundary		Soil Texture Class	Classification		Saturated hydraulic conductivity micro m/sec	Soil Reaction (pH)
	Upper	Lower		AASHTO Group	Unified Soil		
1	0 inches	7 inches	fine sandy loam	Silt-Clay Materials (more than 35 pct. passing No. 200), Silty Soils.	FINE-GRAINED SOILS, Silts and Clays (liquid limit less than 50%), silt.	Max: 14 Min: 4	Max: 8.4 Min: 7.9
2	7 inches	59 inches	stratified loamy sand to silty clay loam	Silt-Clay Materials (more than 35 pct. passing No. 200), Silty Soils.	FINE-GRAINED SOILS, Silts and Clays (liquid limit less than 50%), silt.	Max: 14 Min: 4	Max: 8.4 Min: 7.9

Soil Map ID: 2

Soil Component Name: Coachella

Soil Surface Texture: fine sand

Hydrologic Group: Class A - High infiltration rates. Soils are deep, well drained to excessively drained sands and gravels.

Soil Drainage Class: Moderately well drained

GEOCHECK® - PHYSICAL SETTING SOURCE SUMMARY

Hydric Status: Not hydric

Corrosion Potential - Uncoated Steel: High

Depth to Bedrock Min: > 0 inches

Depth to Watertable Min: > 122 inches

Soil Layer Information							
Layer	Boundary		Soil Texture Class	Classification		Saturated hydraulic conductivity micro m/sec	Soil Reaction (pH)
	Upper	Lower		AASHTO Group	Unified Soil		
1	0 inches	11 inches	fine sand	Granular materials (35 pct. or less passing No. 200), Silty, or Clayey Gravel and Sand.	COARSE-GRAINED SOILS, Sands, Sands with fines, Silty Sand.	Max: 42 Min: 14	Max: 8.4 Min: 7.9
2	11 inches	59 inches	stratified sand to loamy fine sand	Granular materials (35 pct. or less passing No. 200), Silty, or Clayey Gravel and Sand.	COARSE-GRAINED SOILS, Sands, Sands with fines, Silty Sand.	Max: 42 Min: 14	Max: 8.4 Min: 7.9

LOCAL / REGIONAL WATER AGENCY RECORDS

EDR Local/Regional Water Agency records provide water well information to assist the environmental professional in assessing sources that may impact ground water flow direction, and in forming an opinion about the impact of contaminant migration on nearby drinking water wells.

WELL SEARCH DISTANCE INFORMATION

<u>DATABASE</u>	<u>SEARCH DISTANCE (miles)</u>
Federal USGS	1.000
Federal FRDS PWS	Nearest PWS within 1 mile
State Database	1.000

FEDERAL USGS WELL INFORMATION

<u>MAP ID</u>	<u>WELL ID</u>	<u>LOCATION FROM TP</u>
1	USGS40000136935	1/2 - 1 Mile WSW
2	USGS40000137072	1/2 - 1 Mile West

GEOCHECK® - PHYSICAL SETTING SOURCE SUMMARY

FEDERAL FRDS PUBLIC WATER SUPPLY SYSTEM INFORMATION

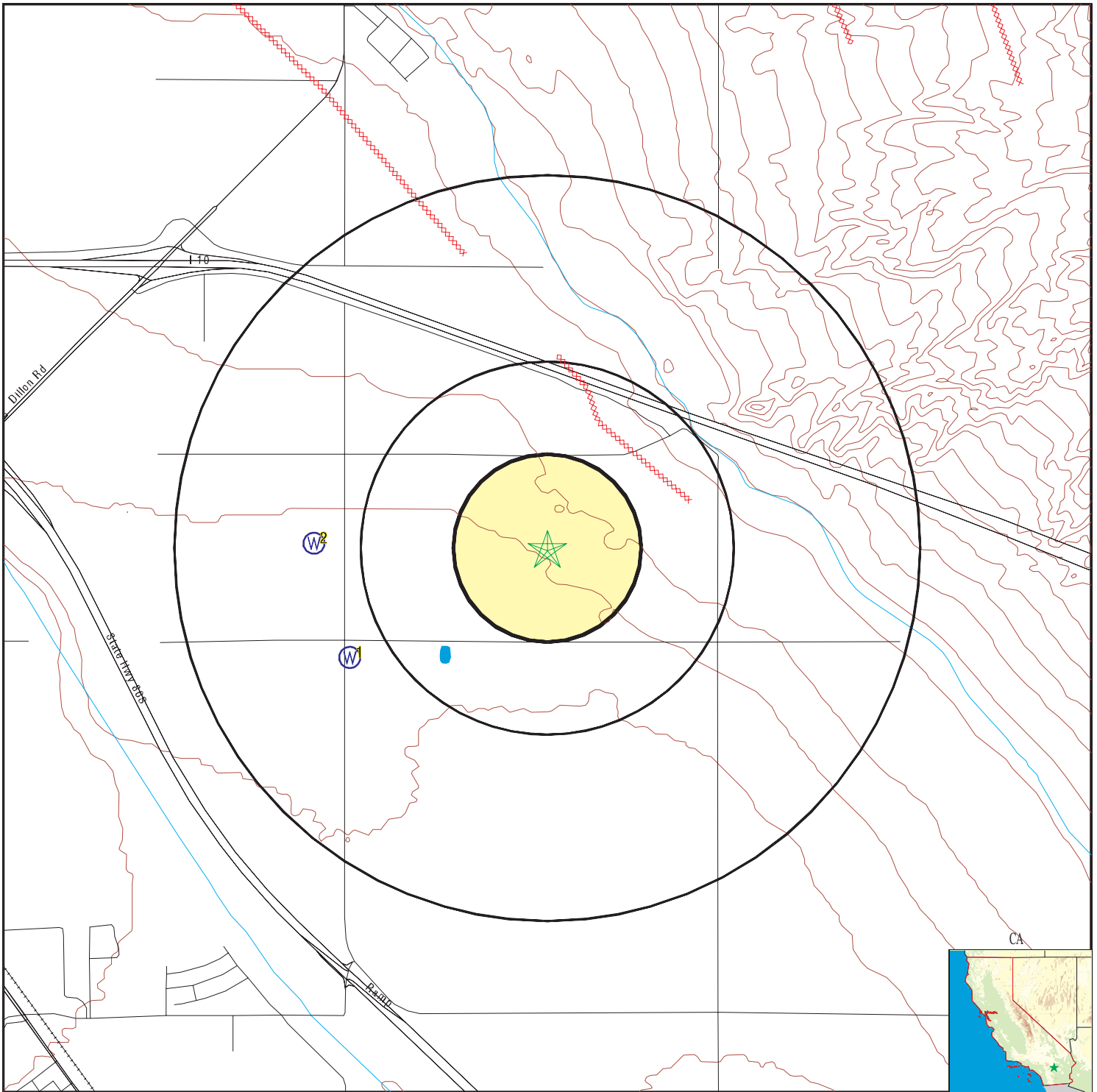
MAP ID	WELL ID	LOCATION FROM TP
<u> </u>	<u> </u>	<u> </u>
No PWS System Found		

Note: PWS System location is not always the same as well location.

STATE DATABASE WELL INFORMATION

MAP ID	WELL ID	LOCATION FROM TP
<u> </u>	<u> </u>	<u> </u>
No Wells Found		

PHYSICAL SETTING SOURCE MAP - 4057312.2s



- County Boundary
- Major Roads
- Contour Lines
- Earthquake Fault Lines
- Earthquake epicenter, Richter 5 or greater
- Water Wells
- Public Water Supply Wells
- Cluster of Multiple Icons



- Groundwater Flow Direction
- Indeterminate Groundwater Flow at Location
- Groundwater Flow Varies at Location
- Closest Hydrogeological Data
- Oil, gas or related wells



SITE NAME: VISTA DEL AGUA
 ADDRESS: Northwest Corner of 48th Avenue and Polk Street
 Coachella CA 92236
 LAT/LONG: 33.704 / 116.1547

CLIENT: All Phase Environmental, Inc.
 CONTACT: Doug Kochanowski
 INQUIRY #: 4057312.2s
 DATE: September 05, 2014 1:44 pm

GEOCHECK® - PHYSICAL SETTING SOURCE MAP FINDINGS

Map ID
 Direction
 Distance
 Elevation

Database EDR ID Number

1
WSW
1/2 - 1 Mile
Lower

FED USGS USGS40000136935

Org. Identifier:	USGS-CA		
Formal name:	USGS California Water Science Center		
Monloc Identifier:	USGS-334159116094701		
Monloc name:	005S008E33D002S		
Monloc type:	Well		
Monloc desc:	Not Reported		
Huc code:	18100200	Drainagearea value:	Not Reported
Drainagearea Units:	Not Reported	Contrib drainagearea:	Not Reported
Contrib drainagearea units:	Not Reported	Latitude:	33.699744
Longitude:	-116.1638936	Sourcemap scale:	24000
Horiz Acc measure:	1	Horiz Acc measure units:	seconds
Horiz Collection method:	Interpolated from map		
Horiz coord refsys:	NAD83	Vert measure val:	Not Reported
Vert measure units:	Not Reported	Vertacc measure val:	Not Reported
Vert accmeasure units:	Not Reported		
Vertcollection method:	Not Reported		
Vert coord refsys:	Not Reported	Countrycode:	US
Aquifername:	Basin and Range basin-fill aquifers		
Formation type:	Not Reported		
Aquifer type:	Not Reported		
Construction date:	Not Reported	Welldepth:	810
Welldepth units:	ft	Wellholedepth:	832
Wellholedepth units:	ft		

Ground-water levels, Number of Measurements: 0

2
West
1/2 - 1 Mile
Lower

FED USGS USGS40000137072

Org. Identifier:	USGS-CA		
Formal name:	USGS California Water Science Center		
Monloc Identifier:	USGS-334215116095301		
Monloc name:	005S008E29R001S		
Monloc type:	Well		
Monloc desc:	Not Reported		
Huc code:	18100200	Drainagearea value:	Not Reported
Drainagearea Units:	Not Reported	Contrib drainagearea:	Not Reported
Contrib drainagearea units:	Not Reported	Latitude:	33.7041883
Longitude:	-116.1655603	Sourcemap scale:	24000
Horiz Acc measure:	1	Horiz Acc measure units:	seconds
Horiz Collection method:	Interpolated from map		
Horiz coord refsys:	NAD83	Vert measure val:	Not Reported
Vert measure units:	Not Reported	Vertacc measure val:	Not Reported
Vert accmeasure units:	Not Reported		
Vertcollection method:	Not Reported		
Vert coord refsys:	Not Reported	Countrycode:	US
Aquifername:	Basin and Range basin-fill aquifers		
Formation type:	Not Reported		

GEOCHECK® - PHYSICAL SETTING SOURCE MAP FINDINGS

Aquifer type:	Not Reported	Welldepth:	592
Construction date:	19551230	Wellholedepth:	592
Welldepth units:	ft		
Wellholedepth units:	ft		

Ground-water levels, Number of Measurements: 40

Date	Feet below Surface	Feet to Sealevel	Date	Feet below Surface	Feet to Sealevel
1984-09-26	29.2		1984-06-05	22.7	
1983-11-30	21.5		1983-04-05	19.5	
1982-10-27	20.0		1982-03-02	17.7	
1981-10-06	25.1		1981-03-03	19.2	
1980-11-19	21.0		1980-06-20	22.5	
1979-06-02	29.6		1978-10-06	21.9	
1978-06-01	21.9		1977-06-09	23.0	
1976-06-02	25.0		1975-06-04	24.5	
1974-06-25	23.8		1974-01-24	9.5	
1973-05-24	20.4		1973-01-10	14.3	
1972-05-11	13.8		1972-01-25	11.8	
1971-09-13	23.5		1971-05-21	19.6	
1971-01-22	10.0		1970-09-30	15.5	
1970-05-27	19.5		1969-12-30	9.1	
1969-09-15	18.8		1969-05-29	20.1	
1969-02-27	12.2		1969-01-19	9.8	
1968-08-21	17.0		1968-06-06	15.7	
1968-03-25	9.2		1968-01-29	6.9	
1968-01-23	7.1		1968-01-19	7.4	
1968-01-04	8.2		1955-12-30	42	

GEOCHECK® - PHYSICAL SETTING SOURCE MAP FINDINGS RADON

AREA RADON INFORMATION

Federal EPA Radon Zone for RIVERSIDE County: 2

- Note: Zone 1 indoor average level > 4 pCi/L.
- : Zone 2 indoor average level \geq 2 pCi/L and \leq 4 pCi/L.
- : Zone 3 indoor average level < 2 pCi/L.

Federal Area Radon Information for RIVERSIDE COUNTY, CA

Number of sites tested: 12

<u>Area</u>	<u>Average Activity</u>	<u>% <4 pCi/L</u>	<u>% 4-20 pCi/L</u>	<u>% >20 pCi/L</u>
Living Area - 1st Floor	0.117 pCi/L	100%	0%	0%
Living Area - 2nd Floor	0.450 pCi/L	100%	0%	0%
Basement	1.700 pCi/L	100%	0%	0%

PHYSICAL SETTING SOURCE RECORDS SEARCHED

TOPOGRAPHIC INFORMATION

USGS 7.5' Digital Elevation Model (DEM)

Source: United States Geologic Survey

EDR acquired the USGS 7.5' Digital Elevation Model in 2002 and updated it in 2006. The 7.5 minute DEM corresponds to the USGS 1:24,000- and 1:25,000-scale topographic quadrangle maps. The DEM provides elevation data with consistent elevation units and projection.

Scanned Digital USGS 7.5' Topographic Map (DRG)

Source: United States Geologic Survey

A digital raster graphic (DRG) is a scanned image of a U.S. Geological Survey topographic map. The map images are made by scanning published paper maps on high-resolution scanners. The raster image is georeferenced and fit to the Universal Transverse Mercator (UTM) projection.

HYDROLOGIC INFORMATION

Flood Zone Data: This data, available in select counties across the country, was obtained by EDR in 2003 & 2011 from the Federal Emergency Management Agency (FEMA). Data depicts 100-year and 500-year flood zones as defined by FEMA.

NWI: National Wetlands Inventory. This data, available in select counties across the country, was obtained by EDR in 2002, 2005 and 2010 from the U.S. Fish and Wildlife Service.

HYDROGEOLOGIC INFORMATION

AQUIFLOW^R Information System

Source: EDR proprietary database of groundwater flow information

EDR has developed the AQUIFLOW Information System (AIS) to provide data on the general direction of groundwater flow at specific points. EDR has reviewed reports submitted to regulatory authorities at select sites and has extracted the date of the report, hydrogeologically determined groundwater flow direction and depth to water table information.

GEOLOGIC INFORMATION

Geologic Age and Rock Stratigraphic Unit

Source: P.G. Schruben, R.E. Arndt and W.J. Bawiec, Geology of the Conterminous U.S. at 1:2,500,000 Scale - A digital representation of the 1974 P.B. King and H.M. Beikman Map, USGS Digital Data Series DDS - 11 (1994).

STATSGO: State Soil Geographic Database

Source: Department of Agriculture, Natural Resources Conservation Services

The U.S. Department of Agriculture's (USDA) Natural Resources Conservation Service (NRCS) leads the national Conservation Soil Survey (NCSS) and is responsible for collecting, storing, maintaining and distributing soil survey information for privately owned lands in the United States. A soil map in a soil survey is a representation of soil patterns in a landscape. Soil maps for STATSGO are compiled by generalizing more detailed (SSURGO) soil survey maps.

SSURGO: Soil Survey Geographic Database

Source: Department of Agriculture, Natural Resources Conservation Services (NRCS)

Telephone: 800-672-5559

SSURGO is the most detailed level of mapping done by the Natural Resources Conservation Services, mapping scales generally range from 1:12,000 to 1:63,360. Field mapping methods using national standards are used to construct the soil maps in the Soil Survey Geographic (SSURGO) database. SSURGO digitizing duplicates the original soil survey maps. This level of mapping is designed for use by landowners, townships and county natural resource planning and management.

PHYSICAL SETTING SOURCE RECORDS SEARCHED

LOCAL / REGIONAL WATER AGENCY RECORDS

FEDERAL WATER WELLS

PWS: Public Water Systems

Source: EPA/Office of Drinking Water

Telephone: 202-564-3750

Public Water System data from the Federal Reporting Data System. A PWS is any water system which provides water to at least 25 people for at least 60 days annually. PWSs provide water from wells, rivers and other sources.

PWS ENF: Public Water Systems Violation and Enforcement Data

Source: EPA/Office of Drinking Water

Telephone: 202-564-3750

Violation and Enforcement data for Public Water Systems from the Safe Drinking Water Information System (SDWIS) after August 1995. Prior to August 1995, the data came from the Federal Reporting Data System (FRDS).

USGS Water Wells: USGS National Water Inventory System (NWIS)

This database contains descriptive information on sites where the USGS collects or has collected data on surface water and/or groundwater. The groundwater data includes information on wells, springs, and other sources of groundwater.

STATE RECORDS

Water Well Database

Source: Department of Water Resources

Telephone: 916-651-9648

California Drinking Water Quality Database

Source: Department of Public Health

Telephone: 916-324-2319

The database includes all drinking water compliance and special studies monitoring for the state of California since 1984. It consists of over 3,200,000 individual analyses along with well and water system information.

OTHER STATE DATABASE INFORMATION

California Oil and Gas Well Locations

Source: Department of Conservation

Telephone: 916-323-1779

Oil and Gas well locations in the state.

RADON

State Database: CA Radon

Source: Department of Health Services

Telephone: 916-324-2208

Radon Database for California

Area Radon Information

Source: USGS

Telephone: 703-356-4020

The National Radon Database has been developed by the U.S. Environmental Protection Agency (USEPA) and is a compilation of the EPA/State Residential Radon Survey and the National Residential Radon Survey. The study covers the years 1986 - 1992. Where necessary data has been supplemented by information collected at private sources such as universities and research institutions.

EPA Radon Zones

Source: EPA

Telephone: 703-356-4020

Sections 307 & 309 of IRAA directed EPA to list and identify areas of U.S. with the potential for elevated indoor radon levels.

PHYSICAL SETTING SOURCE RECORDS SEARCHED

OTHER

Airport Landing Facilities: Private and public use landing facilities
Source: Federal Aviation Administration, 800-457-6656

Epicenters: World earthquake epicenters, Richter 5 or greater
Source: Department of Commerce, National Oceanic and Atmospheric Administration

California Earthquake Fault Lines: The fault lines displayed on EDR's Topographic map are digitized quaternary fault lines, prepared in 1975 by the United State Geological Survey. Additional information (also from 1975) regarding activity at specific fault lines comes from California's Preliminary Fault Activity Map prepared by the California Division of Mines and Geology.

STREET AND ADDRESS INFORMATION

© 2010 Tele Atlas North America, Inc. All rights reserved. This material is proprietary and the subject of copyright protection and other intellectual property rights owned by or licensed to Tele Atlas North America, Inc. The use of this material is subject to the terms of a license agreement. You will be held liable for any unauthorized copying or disclosure of this material.

APPENDIX H
Questionnaires

All Phase Environmental, Inc.



All Phase Environmental, Inc. is conducting a Phase I ESA of the approximately 277-acre site located at the northwest corner of the intersection of 48th Avenue and Polk Street, Coachella, California, hereinafter referred to as the, "Property." Please answer the following questions to the best of your knowledge, scan and e-mail to: dougk@PhaseOneESA.com or FAX to: (714) 593-0012.

- 1) Is the property, past or present, been occupied by a tenant using significant amounts of hazardous materials or petroleum products?
YES NO IF YES, EXPLAIN:

- 2) Are there any adjoining sites, past or present, occupied by a tenant using significant amounts of hazardous materials or petroleum products?
YES NO IF YES, EXPLAIN:

- 3) Are you aware of spills or releases on the Property or adjacent sites?
YES NO IF YES, EXPLAIN:

- 4) In regards to the Property, are there any environmental liens or Activity or Use Limitations (ALUs) such as engineering controls, land use restrictions or institutional controls in place or on file under federal, tribal, state or local law?
YES NO IF YES, EXPLAIN:

- 5) Are you aware of any fill (dirt) on the Property that originated from a contaminated site or that is of an unknown origin?
YES NO IF YES, EXPLAIN:

- 6) Have there been any pits, ponds, or lagoons located on the Property?
YES NO IF YES, EXPLAIN: *Irrigation basin in NE portion of the property*

- 7) Have there been any Underground Storage Tanks (USTs) or Aboveground Storage Tanks (ASTs) located on the Property?
YES NO IF YES, EXPLAIN:

- 8) Has the sale price of the Property been discounted for any environmental reason?
YES NO IF YES, EXPLAIN:

All Phase Environmental, Inc.

8792 Lauder Circle, Suite 200 • Huntington Beach, CA 92646
Ph.: (714) 593-3800 • Fax: (714) 593-0012 • www.PhaseOneESA.com
HUNTINGTON BEACH, CA

SEATTLE, WA • CHICAGO, IL • MEMPHIS, TN • FRANKFURT, GERMANY

- 9) Have you been informed of any environmental violations with respect to the Property?
YES NO IF YES, EXPLAIN:
- 10) Do you have knowledge of any past environmental reports performed on the Property such as: an environmental site assessment, asbestos survey, lead based paint survey, mold testing, soil and/or groundwater testing?
YES NO IF YES, EXPLAIN:
- 11) Do you know of any past, threatened, or pending lawsuits or administrative proceedings concerning a release or threatened release of a hazardous substance or petroleum product involving the Property?
YES NO IF YES, EXPLAIN:
- 12) Does the Property discharge any industrial wastewater, other than stormwater, into a sanitary sewer system?
YES NO IF YES, EXPLAIN:


- 13) What is the reason for having the Phase I Environmental Site Assessment performed?
 Purchase Lease Other (please attach explanation)
 Sale Loan **EIR**

- 14) How many years of firsthand knowledge do you possess regarding the Property:
3 years

- 15) Please explain your relationship to the Property (owner, tenant, purchaser, real estate agent), the company you represent, and your title:
**Property Owner Rep / Entitlement Mgr
United Engineering Group**

- 16) Please provide, to the best of your knowledge, a brief description of the present and historical uses and/or tenants on the Property:
Vacant land & some Ag uses. (Tobacco Graves)

- 17) Please list the Property owner's name on record along with a representatives name and phone number:

CVP Palm Springs, LLC


Completed By (Signature)
Beau Cooper

Printed Name

Jim Kozak
(858) 699-7440
Entitlement Mgr

Title
9/23/14

Date

Appendix I

PROJECT-SPECIFIC WQMP SUMMARY DATA FORM

Project-Specific WQMP Summary Data Form

Applicant Information	
Name and Title	Jim Kozak, President
Company	CVP Palm Springs, LLC
Phone	(858) 523-0761
Email	JimK@strategicland.net
Project Information	
Project Name <small>(as shown on project application/project-specific WQMP)</small>	Vista Del Agua Specific Plan
Street Address	N/A
Nearest Cross Streets	Tyler Street and 48 th Avenue
Municipality <small>(City or Unincorporated County)</small>	City of Coachella, CA
Zip Code	
Tract Number(s) and/or Assessor Parcel Number(s)	603-150-005, 006, 007, 008, 009, 010, 011-1, 012-2, 008-9, 603-130-003-3, 003-2, 009-8, 603-122-05-9, 603-150-004-5
Indicate type of project.	Priority Development Projects (Use an "X" in cell preceding project type):
	<input type="checkbox"/> SF hillside residence; impervious area \geq 10,000 sq. ft.; Slope \geq 25%
	<input type="checkbox"/> SF hillside residence; impervious area \geq 10,000 sq. ft.; Slope \geq 10% & erosive soils
	<input type="checkbox"/> Commercial or Industrial \geq 100,000 sq. ft.
	<input type="checkbox"/> Automotive repair shop
	<input type="checkbox"/> Retail Gasoline Outlet disturbing $>$ 5,000 sq. ft.
	<input type="checkbox"/> Restaurant disturbing $>$ 5,000 sq. ft.
	<input checked="" type="checkbox"/> Home subdivision \geq 10 housing units
	<input type="checkbox"/> Parking lot \geq 5,000 sq. ft. or \geq 25 parking spaces
Date Project-Specific WQMP Submitted	
Size of Project Area <small>(nearest 0.1 acre)</small>	275.4 Acres
Will the project replace more than 50% of the impervious surfaces on an existing developed site?	N/A
Project Area managed with LID/Site Design BMPs <small>(nearest 0.1 acre)</small>	275.4 Acres
Are Treatment Control BMPs required?	Yes
Is the project subject to onsite retention by ordinance or policy?	Yes
Did the project meet the 100% LID/Site Design Measurable Goal?	Yes
Name of the entity that will implement, operate, and maintain the post-construction BMPs	Vista Del Agua Homeowners Association (Once Established)
Contact Name	N/A to be set up by builder
Street or Mailing Address	N/A to be set up by builder
City	N/A to be set up by builder
Zip Code	N/A to be set up by builder
Phone	N/A to be set up by builder
Space Below for Use by City/County Staff Only	
Preceding Information Verified by <small>(consistent with information in project-specific WQMP)</small>	Name: Date:
Date Project-Specific WQMP Approved:	
Data Entered by	Name: Date:
Other Comments	