

City of Coachella

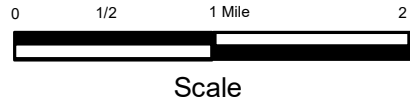

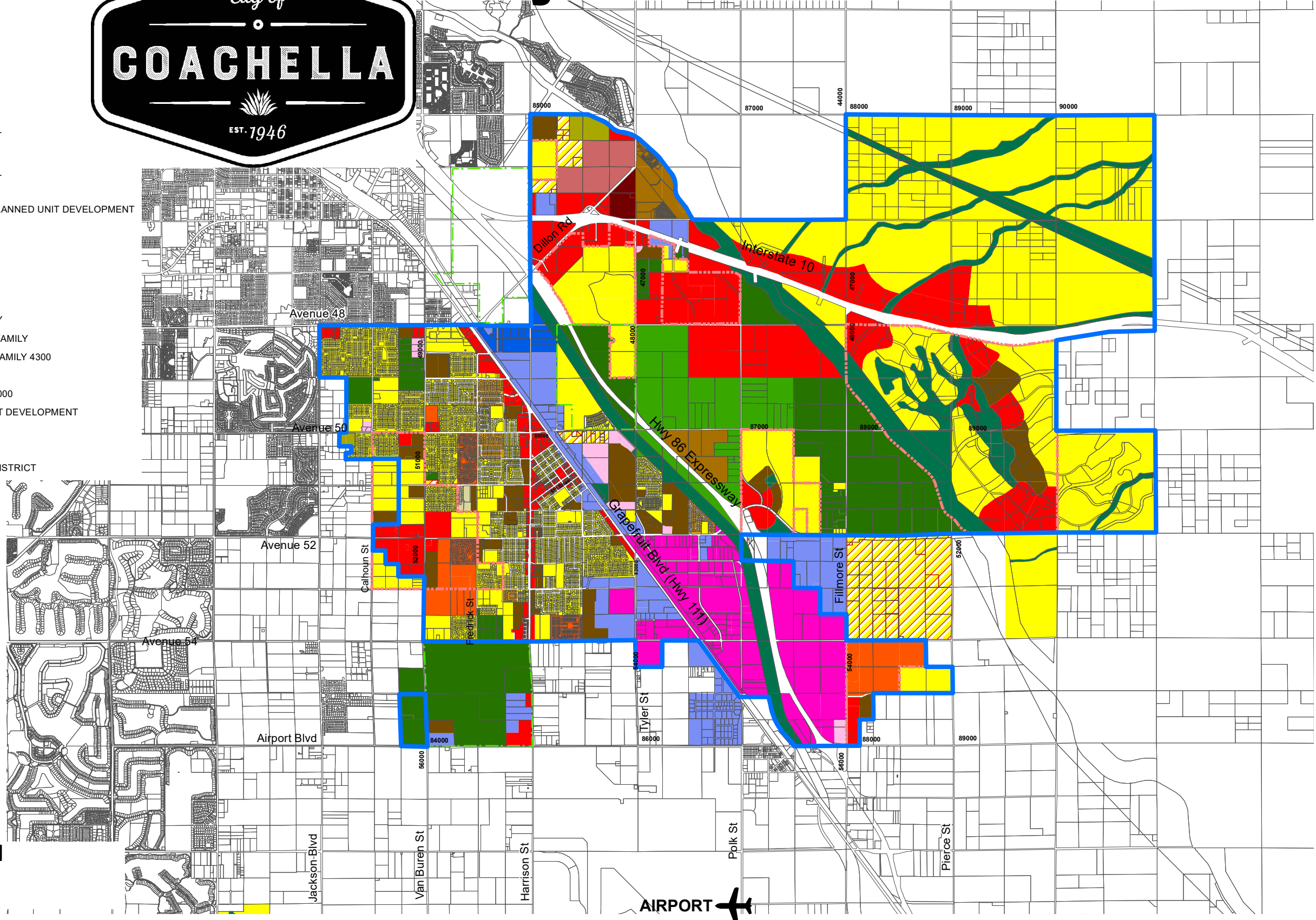


Legend

- City Boundary
- Tribal Land
- Specific Plan Boundary

ZONING

- A, AGRICULTURAL
- A-R, AGRICULTURAL RESERVE
- A-T, AGRICULTURAL TRANSITION
- C-E, COMMERCIAL ENTERTAINMENT
- C-G, GENERAL COMMERCIAL
- C-N, NEIGHBORHOOD COMMERCIAL
- C-T, TOURIST COMMERCIAL
- C-T, PUD, COMMERCIAL TOURIST PLANNED UNIT DEVELOPMENT
- M-AW WRECKING YARD
- M-H, HEAVY INDUSTRIAL
- M-S, MANUFACTURING SERVICE
- O-S, OPEN SPACE
- R-E, RESIDENTIAL ESTATE
- R-M, RESIDENTIAL MULTIPLE FAMILY
- R-M, PUD, RESIDENTIAL MULTIPLE FAMILY
- R-M-4300, RESIDENTIAL MULTIPLE FAMILY 4300
- R-MH, RESIDENTIAL MOBILE HOME
- R-O-6000, RESIDENTIAL OVERLAY 6000
- R-PUD, RESIDENTIAL PLANNED UNIT DEVELOPMENT
- R-S-, RESIDENTIAL SINGLE FAMILY
- T, TRANSPORTATION
- SHO, SENIOR HOUSING OVERLAY DISTRICT



OFFICIAL ZONING MAP

2022